



## 12.1.1

### Ecological Study Areas: Bat Activity Transect Routes







## 12.1.2

### Ecological Study Areas: Wintering Bird Survey Sites





## 12.2

### Hydrological Connectivity to the Proposed Scheme



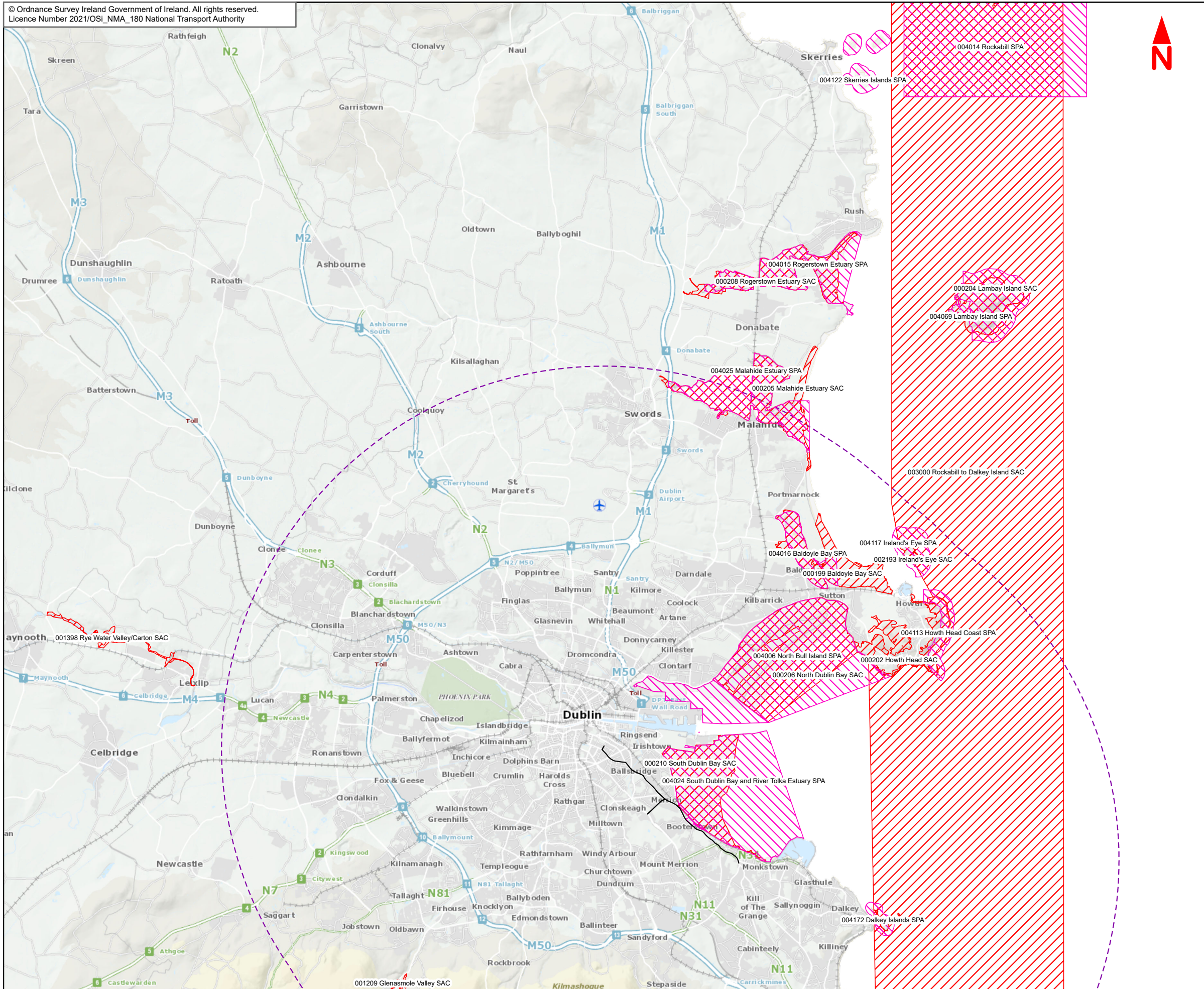








## 12.3

### European Sites in the Vicinity of the Proposed Scheme

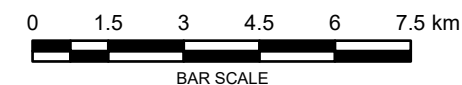



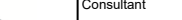
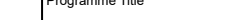



**Legend :**

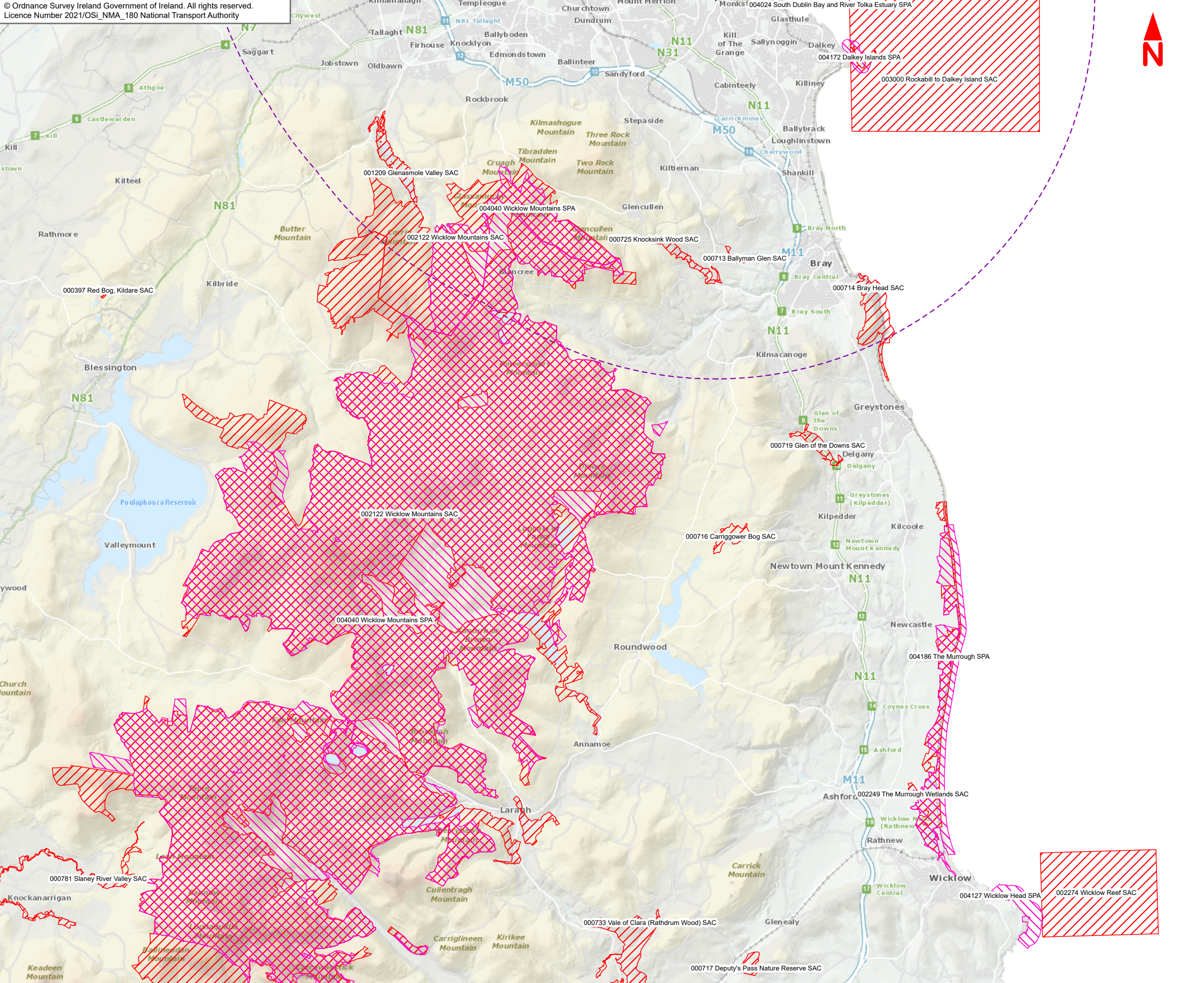
-  Belfield / Blackrock to City Centre Core Bus Corridor Scheme  
 15km from Proposed Scheme  
 Special Protection Areas (SPA)  
 Special Area of Conservation (SAC)

Contains Irish Public Sector Data licensed under a Creative Commons Attribution 4.0 International (CC BY 4.0) licence.



<p><b>Disclaimer</b></p> <p>a. © National Transport Authority (NTA) 2021. This drawing is confidential and the copyright in it is owned by NTA. This drawing must not be either loaned, copied or otherwise reproduced in whole or in part or used for any purpose without the prior permission of NTA.</p> <p>b. This drawing is to be used for the design element identified in the titlebox. Other information shown is to be considered indicative only. The drawing is to be read in conjunction with all other relevant design drawings.</p> <p>c. D.S. data used for plans are printed under © Ordnance Survey Ireland Government of Ireland. All rights reserved. Licence Number 2021/036, MMA, 180 National Transport Authority. All elevations are in metres and relate to OSI Geoid Model (OSGM15) Mean Head. All Co-ordinates are in Irish Transverse Mercator Grid (ITM) as defined by OSI active local GPS station.</p> <p>d. Information concerning the position of apparatus shown on this drawing is based on drawings supplied by the utility owners and/or the utility works contractor, whilst every care has been taken in the preparation of this drawing, positions should be taken as approximate and are intended for general guidance only. No representation is made by the NTA as to the accuracy, completeness, sufficiency or otherwise of the drawing and the position of the apparatus as the information contained herein does not purport to be comprehensive or final as the apparatus is subject to being altered and superseded. Recipients should not rely on this information. Any liabilities are hereby expressly disclaimed.</p> <p>e. The information contained herein has been provided by the NTA but does not purport to be comprehensive or final. Recipients should not rely on the information. Neither the NTA nor any of its directors, officers, employees, agents, stakeholders or the utility works contractor make any representation or warranty as to, or accept any liability or responsibility in relation to, the adequacy, accuracy, reasonableness or completeness of the information provided as part of this document or any matter on which the information is based (including but not limited to loss or damage arising as a result of reliance by recipients on the information or any part of it. Any liabilities are hereby expressly disclaimed.</p>				<table><tr><th>Rev</th><th>Date</th><th>Dwn</th><th>Chk'd</th><th>App'd</th><th>Description</th></tr><tr><td>M01</td><td>Jan 2022</td><td>EK</td><td>PW</td><td>DK</td><td>ISSUE FOR PHASE 4 : PLANNING</td></tr></table>					Rev	Date	Dwn	Chk'd	App'd	Description	M01	Jan 2022	EK	PW	DK	ISSUE FOR PHASE 4 : PLANNING	 <p>Udáras Náisiúnta Iompair National Transport Authority</p>			 			<table><tr><th>Client</th><th>Consultant</th><th>Programme Title</th></tr><tr><td></td><td></td><td><b>BUSCONNECTS DUBLIN CORE BUS CORRIDORS INFRASTRUCTURE WORKS</b></td></tr></table>		Client	Consultant	Programme Title			<b>BUSCONNECTS DUBLIN CORE BUS CORRIDORS INFRASTRUCTURE WORKS</b>
Rev	Date	Dwn	Chk'd	App'd	Description																													
M01	Jan 2022	EK	PW	DK	ISSUE FOR PHASE 4 : PLANNING																													
Client	Consultant	Programme Title																																
		<b>BUSCONNECTS DUBLIN CORE BUS CORRIDORS INFRASTRUCTURE WORKS</b>																																
<table><tr><th>Drawing Title</th><th>Drawn</th><th>Checked</th><th>Approved</th></tr><tr><td>Belfield / Blackrock to City Centre Core Bus Corridor Scheme Figure 12.3 European sites in the Vicinity of the Proposed Scheme</td><td>EK</td><td>PW</td><td>DK</td></tr></table>												Drawing Title	Drawn	Checked	Approved	Belfield / Blackrock to City Centre Core Bus Corridor Scheme Figure 12.3 European sites in the Vicinity of the Proposed Scheme	EK	PW	DK	<table><tr><th>Drawing File Name</th><th>Sheet Number</th><th>Status</th><th>Rev</th></tr><tr><td>RCJDF-JAC-FNV RD-1415 XX 00-DR-GG-0001</td><td>1 of 2</td><td>A</td><td>M01</td></tr></table>		Drawing File Name	Sheet Number	Status	Rev	RCJDF-JAC-FNV RD-1415 XX 00-DR-GG-0001	1 of 2	A	M01					
Drawing Title	Drawn	Checked	Approved																															
Belfield / Blackrock to City Centre Core Bus Corridor Scheme Figure 12.3 European sites in the Vicinity of the Proposed Scheme	EK	PW	DK																															
Drawing File Name	Sheet Number	Status	Rev																															
RCJDF-JAC-FNV RD-1415 XX 00-DR-GG-0001	1 of 2	A	M01																															
<table><tr><th>Project Code</th><th>Originator Code</th><th>QMS Code</th></tr><tr><td>RCJDF</td><td>JAC</td><td></td></tr></table>					Project Code	Originator Code	QMS Code	RCJDF	JAC		<table><tr><th>Date</th><th>Scale @ A3</th><th>Drawn</th></tr><tr><td>1/24/2022</td><td>1:150 000</td><td>EK</td></tr></table>			Date	Scale @ A3	Drawn	1/24/2022	1:150 000	EK															
Project Code	Originator Code	QMS Code																																
RCJDF	JAC																																	
Date	Scale @ A3	Drawn																																
1/24/2022	1:150 000	EK																																

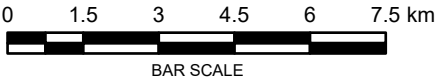




**Legend :**

- Belfield / Blackrock to City Centre Core Bus Corridor Scheme
- - - 15km from Proposed Scheme
- Special Protection Areas (SPA)
- Special Area of Conservation (SAC)

Contains Irish Public Sector Data licensed under a Creative Commons Attribution 4.0 International (CC BY 4.0) licence.



BAR SCALE

**Disclaimer**  
a. © National Transport Authority (NTA) 2021. This drawing is confidential and the copyright in it is owned by NTA. This drawing must not be either loaned, copied or otherwise reproduced in whole or in part or used for any purpose without the prior permission of NTA.  
b. This drawing is to be used for the design element identified in the title block. Other information shown is to be considered indicative only. The drawing is to be read in conjunction with all other relevant design drawings.  
c. O.S. data used for plans are printed under © Ordnance Survey Ireland Government of Ireland. All rights reserved. Licence Number 2021/OSI\_NMA\_180 National Transport Authority. All elevations are in metres and relate to OSI Geoid Model (OSGM15) Mean Head. All Co-ordinates are in Irish

Transverse Mercator Grid (ITM) as defined by OSI active local GPS station.  
d. Information concerning the position of apparatus shown on this drawing is based on drawings supplied by the utility owners and/or the utility works contractor, whilst every care has been taken in the preparation of this drawing, positions should be taken as approximate and are intended for general guidance only and no representation is made by the NTA as to the accuracy, completeness, sufficiency or otherwise of this drawing and the position of the apparatus. The information contained herein does not purport to be comprehensive or final as the apparatus is subject to being altered and/or superceded. Recipients should not rely on this information. Any liabilities are hereby expressly disclaimed.

e. The information contained herein has been provided by the NTA but does not purport to be comprehensive or final. Recipients should not rely on the information. Neither the NTA nor any of its directors, officers, employees, agents, stakeholders or advisers make any representation or warranty as to, or accept any liability or responsibility in relation to, the adequacy, accuracy, reasonableness or completeness of the information provided as part of this document or any matter on which the information is based (including but not limited to loss or damage arising as a result of reliance by recipients on the information or any part of it. Any liabilities are hereby expressly disclaimed.



Rev	Date	Drn	Chk'd	App'd	Description
M01	Jan 2022	EK	PW	DK	ISSUE FOR PHASE 4 : PLANNING



Date	1/24/2022
Project Code	BCIDE

Scale @ A3	1:150 000
Originator Code	JAC

Consultant		
Jacobs ARUP SYSTRA		
Drawn	EK	Checked
		PW
Approved	DK	
QMS Code		

Programme Title			
BUSCONNECTS DUBLIN CORE BUS CORRIDORS INFRASTRUCTURE WORKS			
Drawing Title			
Belfield / Blackrock to City Centre Core Bus Corridor Scheme Figure 12.3 European sites in the Vicinity of the Proposed Scheme			
Drawing File Name	BCIDE-JAC-ENV BD-1415_XX_00-DR-GG-0091	Sheet Number	2 of 2
Status	A	Rev	M01



## 12.4

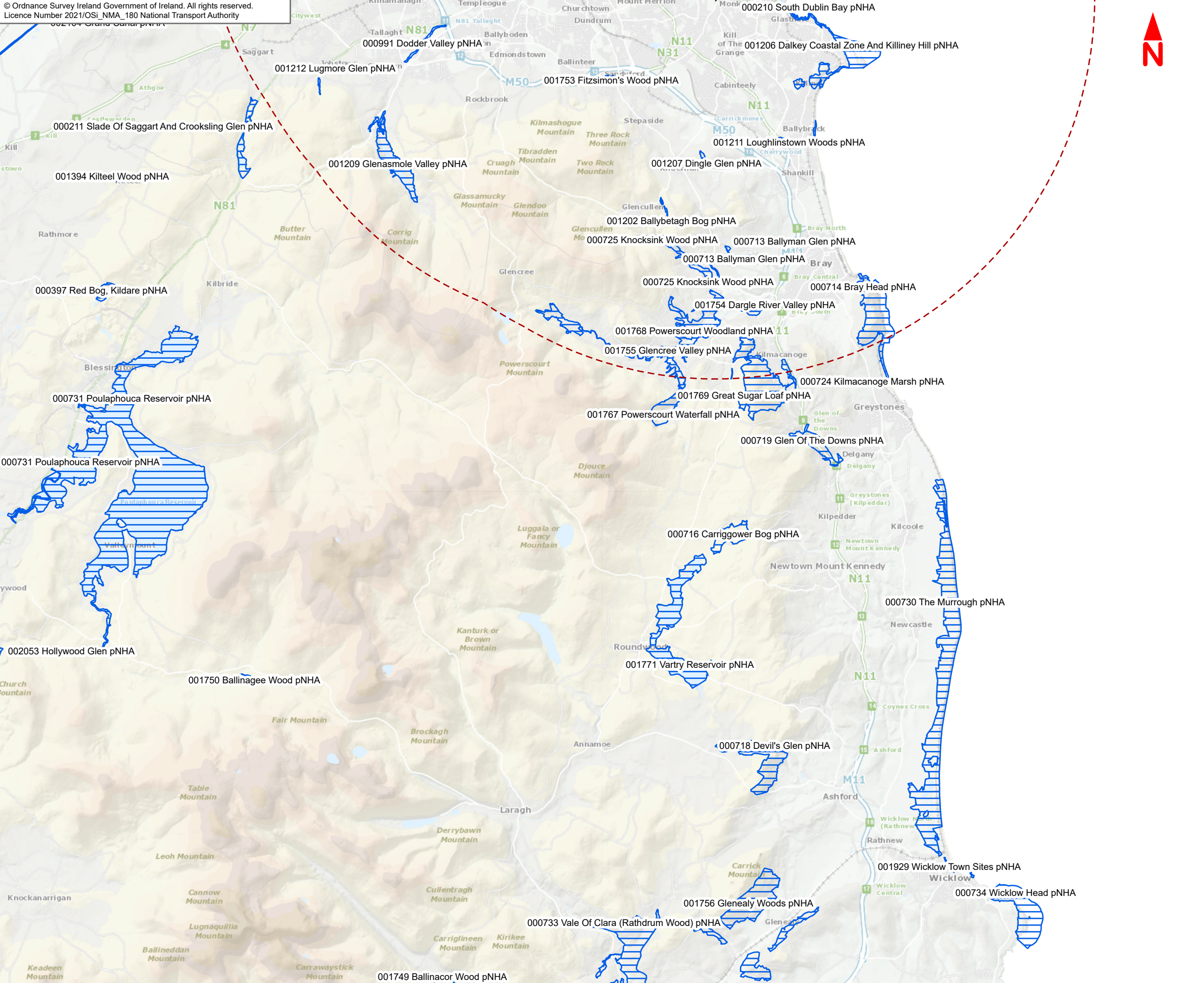
### Natural Heritage Areas and the Proposed Natural Heritage Areas in the Vicinity of the Proposed Scheme





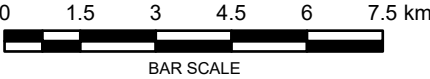






- Legend :**
- Belfield / Blackrock to City Centre Core Bus Corridor Scheme
  - - - 15km Study Area
  - ||||| Natural Heritage Area
  - ||||| Proposed Natural Heritage Area

Contains Irish Public Sector Data licensed under a Creative Commons Attribution 4.0 International (CC BY 4.0) licence.



<p><b>Disclaimer</b></p> <p>a. © National Transport Authority (NTA) 2021. This drawing is confidential and the copyright in it is owned by NTA. This drawing must not be either loaned, copied or otherwise reproduced in whole or in part or used for any purpose without the prior permission of NTA.</p> <p>b. This drawing is to be used for the design element identified in the titleblock. Other information shown is to be considered indicative only. The drawing is to be read in conjunction with all other relevant design drawings.</p> <p>c. O.S. data used for plans are printed under © Ordnance Survey Ireland Government of Ireland. All rights reserved. Licence Number 2021/OSI_NMA_180 National Transport Authority. All elevations are in metres and relate to OSI Geoid Model (OSGM15) Mean Head. All Co-ordinates are in Irish Transverse Mercator Grid (ITM) as defined by OSI active local GPS station.</p> <p>d. Information concerning the position of apparatus shown on this drawing is based on drawings supplied by the utility owners and/or the utility works contractor, whilst every care has been taken in the preparation of this drawing, positions should be taken as approximate and are intended for general guidance only and no representation is made by the NTA as to the accuracy, completeness, sufficiency or otherwise of this drawing and the position of the apparatus. The information contained herein does not purport to be comprehensive or final as the apparatus is subject to being altered and/or superseded. Recipients should not rely on this information. Any liabilities are hereby expressly disclaimed.</p> <p>e. The information contained herein has been provided by the NTA but does not purport to be comprehensive or final. Recipients should not rely on the information. Neither the NTA nor any of its directors, officers, employees, agents, stakeholders or advisers make any representation or warranty as to, or accept any liability or responsibility in relation to, the adequacy, accuracy, reasonableness or completeness of the information provided as part of this document or any matter on which the information is based (including but not limited to loss or damage arising as a result of reliance by recipients on the information or any part of it. Any liabilities are hereby expressly disclaimed.</p>					<table><tr><th>Rev</th><th>Date</th><th>Drn</th><th>Chk'd</th><th>App'd</th><th>Description</th></tr><tr><td>M01</td><td>Feb 2022</td><td>EK</td><td>PW</td><td>DK</td><td>ISSUE FOR PHASE 4 : PLANNING</td></tr><tr><td> </td><td> </td><td> </td><td> </td><td> </td><td> </td></tr><tr><td> </td><td> </td><td> </td><td> </td><td> </td><td> </td></tr><tr><td> </td><td> </td><td> </td><td> </td><td> </td><td> </td></tr></table>					Rev	Date	Drn	Chk'd	App'd	Description	M01	Feb 2022	EK	PW	DK	ISSUE FOR PHASE 4 : PLANNING																			<div><div><p>Udarás Náisiúnta Iompair National Transport Authority</p></div><div></div></div>					<table><tr><td colspan="4">Programme Title</td></tr><tr><td colspan="4">BUSCONNECTS DUBLIN CORE BUS CORRIDORS INFRASTRUCTURE WORKS</td></tr><tr><td colspan="4">Drawing Title</td></tr><tr><td colspan="4">Belfield / Blackrock to City Centre Core Bus Corridor Scheme Figure 12.4 Natural Heritage Areas and Proposed Natural Heritage Areas in the Vicinity of the Proposed Scheme</td></tr><tr><td>Drawing File Name</td><td>BCIDE-JAC-ENV BD-1415_XX 00-DR-GG-0092</td><td>Sheet Number</td><td>2 of 2</td></tr><tr><td>Status</td><td>A</td><td>Rev</td><td>M01</td></tr></table>					Programme Title				BUSCONNECTS DUBLIN CORE BUS CORRIDORS INFRASTRUCTURE WORKS				Drawing Title				Belfield / Blackrock to City Centre Core Bus Corridor Scheme Figure 12.4 Natural Heritage Areas and Proposed Natural Heritage Areas in the Vicinity of the Proposed Scheme				Drawing File Name	BCIDE-JAC-ENV BD-1415_XX 00-DR-GG-0092	Sheet Number	2 of 2	Status	A	Rev	M01
Rev	Date	Drn	Chk'd	App'd	Description																																																																				
M01	Feb 2022	EK	PW	DK	ISSUE FOR PHASE 4 : PLANNING																																																																				
Programme Title																																																																									
BUSCONNECTS DUBLIN CORE BUS CORRIDORS INFRASTRUCTURE WORKS																																																																									
Drawing Title																																																																									
Belfield / Blackrock to City Centre Core Bus Corridor Scheme Figure 12.4 Natural Heritage Areas and Proposed Natural Heritage Areas in the Vicinity of the Proposed Scheme																																																																									
Drawing File Name	BCIDE-JAC-ENV BD-1415_XX 00-DR-GG-0092	Sheet Number	2 of 2																																																																						
Status	A	Rev	M01																																																																						



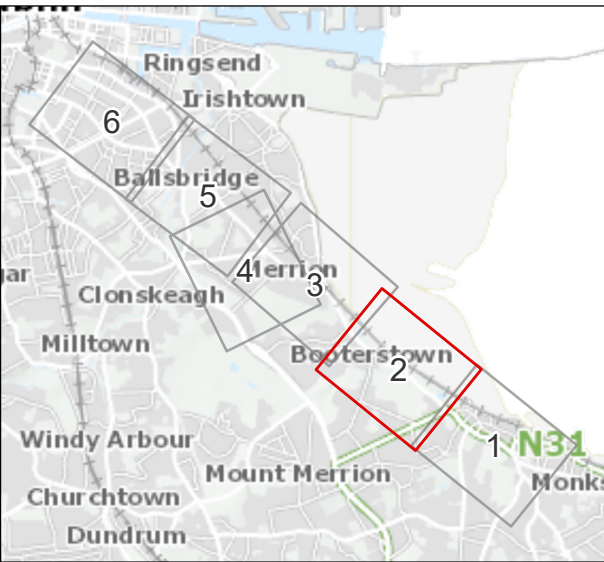
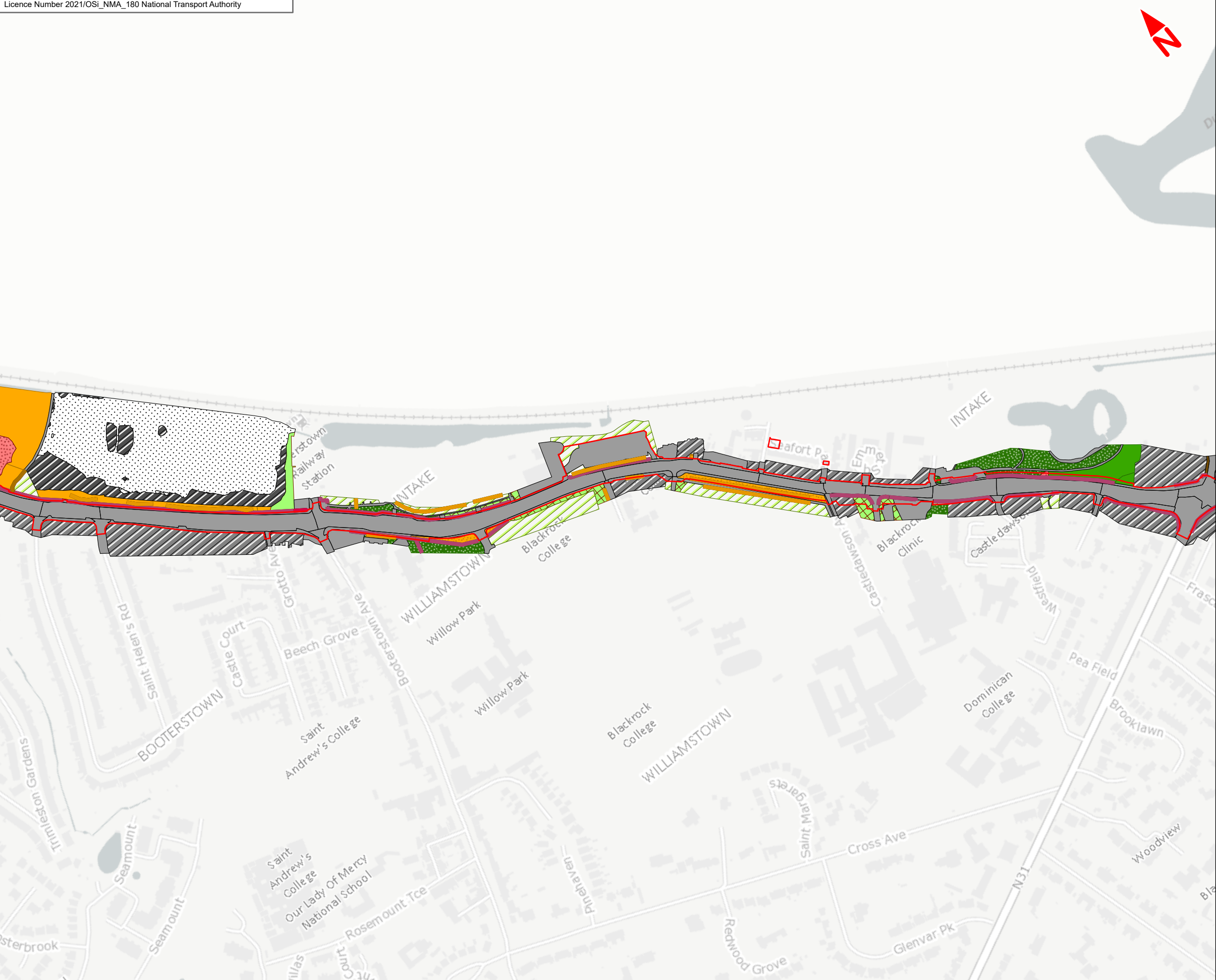


## 12.5

### Habitat Survey Results – Fossitt 2000 Habitat Classification







**Legend :**

Belfield / Blackrock to City Centre  
Core Bus Corridor Scheme

**Fossitt Habitat Types**

BC4

BL1

BL3

GA2

WL1

WL2

WS3

BC4

BL3

CM1

CM2

ED3

GA2

LS4

WD1

WD5

WL1

WL2

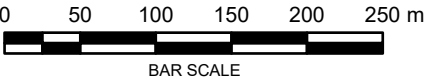
WS1

WS3

**Other Habitat Types**

Res

Contains Irish Public Sector Data licensed under a Creative Commons Attribution 4.0 International (CC BY 4.0) licence



**Disclaimer**  
a. © National Transport Authority (NTA) 2021. This drawing is confidential and the copyright in it is owned by NTA. This drawing must not be either loaned, copied or otherwise reproduced in whole or in part or used for any purpose without the prior permission of NTA.  
b. This drawing is to be used for the design element identified in the titleblock. Other information shown is to be considered indicative only. The drawing is to be read in conjunction with all other relevant design drawings.  
c. O.S. data used for plans are printed under © Ordnance Survey Ireland Government of Ireland. All rights reserved. Licence Number 2021/OSi\_NMA\_180 National Transport Authority. All elevations are in metres and relate to OSi Geoid Model (OSGM15) Mean Head. All Co-ordinates are in Irish

Transverse Mercator Grid (ITM) as defined by OSi active local GPS station.  
d. Information concerning the position of apparatus shown on this drawing is based on drawings supplied by the utility owners and/or the utility works contractor, whilst every care has been taken in the preparation of this drawing, positions should be taken as approximate and are intended for general guidance only and no representation is made by the NTA as to the accuracy, completeness, sufficiency or otherwise of this drawing and the position of the apparatus. The information contained herein does not purport to be comprehensive or final as the apparatus is subject to being altered and/or superceded. Recipients should not rely on this information. Any liabilities are hereby expressly disclaimed.

e. The information contained herein has been provided by the NTA but does not purport to be comprehensive or final. Recipients should not rely on the information. Neither the NTA nor any of its directors, officers, employees, agents, stakeholders or advisers make any representation or warranty as to, or accept any liability or responsibility in relation to, the adequacy, accuracy, reasonableness or completeness of the information provided as part of this document or any matter on which the information is based (including but not limited to loss or damage arising as a result of reliance by recipients on the information or any part of it. Any liabilities are hereby expressly disclaimed.



Rev	Date	Drn	Chk'd	App'd	Description
M01	Jan 2022	EK	PW	DK	ISSUE FOR PHASE 4 : PLANNING

Client	
 Udarás Náisiúnta Iompair National Transport Authority	
Date	1/27/2022
Scale @ A3	1:5 000
Project Code	BCIDE
Originator Code	JAC

Consultant		
Drawn	EK	Checked
		PW
Approved	DK	
QMS Code		

Programme Title			
BUSCONNECTS DUBLIN CORE BUS CORRIDORS INFRASTRUCTURE WORKS			
Drawing Title			
Belfield / Blackrock to City Centre Core Bus Corridor Scheme Figure 12.5 Habitat Survey Results - Fossitt 2000 Habitat Classification			
Drawing File Name	BCIDE-JAC-ENV BD-1415_XX_00-DR-GG-0202	Sheet Number	2 of 6
Status	A	Rev	M01

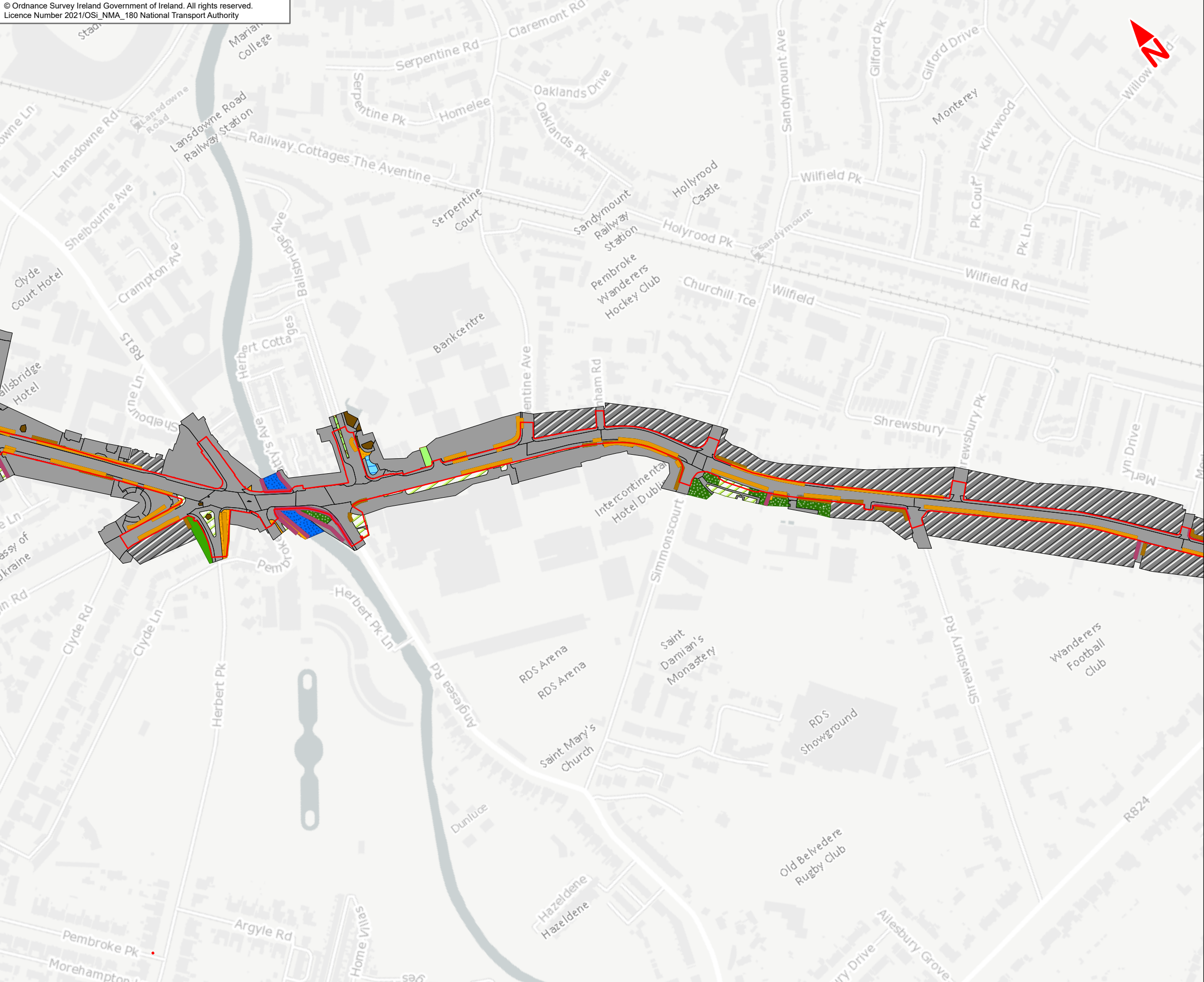


















**Legend :**

 Belfield / Blackrock to City Centre  
Core Bus Corridor Scheme

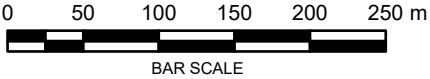
**Fossitt Habitat Types**

-  BC4
-  BL1
-  BL3
-  GA2
-  WL1
-  WL2
-  WS3
-  BC4
-  BL3
-  FL8
-  FW2
-  GA2
-  WD1
-  WD5
-  WL1
-  WL2
-  WS1
-  WS3

**Other Habitat Types**

 Res

Contains Irish Public Sector Data licensed under a Creative Commons Attribution 4.0 International (CC BY 4.0) licence




**Disclaimer**  
a. © National Transport Authority (NTA) 2021. This drawing is confidential and the copyright in it is owned by NTA. This drawing must not be either loaned, copied or otherwise reproduced in whole or in part or used for any purpose without the prior permission of NTA.  
b. This drawing is to be used for the design element identified in the titleblock. Other information shown is to be considered indicative only. The drawing is to be read in conjunction with all other relevant design drawings.  
c. O.S. data used for plans are printed under © Ordnance Survey Ireland Government of Ireland. All rights reserved. Licence Number 2021/OSi\_NMA\_180 National Transport Authority. All elevations are in metres and relate to OSI Geoid Model (OSGM15) Malin Head. All Co-ordinates are in Irish


Transverse Mercator Grid (ITM) as defined by OSI active local GPS station.  
d. Information concerning the position of apparatus shown on this drawing is based on drawings supplied by the utility owners and/or the utility works contractor, whilst every care has been taken in the preparation of this drawing, positions should be taken as approximate and are intended for general guidance only and no representation is made by the NTA as to the accuracy, completeness, sufficiency or otherwise of this drawing and the position of the apparatus. The information contained herein does not purport to be comprehensive or final as the apparatus is subject to being altered and/or superceded. Recipients should not rely on this information. Any liabilities are hereby expressly disclaimed.

e. The information contained herein has been provided by the NTA but does not purport to be comprehensive or final. Recipients should not rely on the information. Neither the NTA nor any of its directors, officers, employees, agents, stakeholders or advisers make any representation or warranty as to, or accept any liability or responsibility in relation to, the adequacy, accuracy, reasonableness or completeness of the information provided as part of this document or any matter on which the information is based (including but not limited to loss or damage arising as a result of reliance by recipients on the information or any part of it. Any liabilities are hereby expressly disclaimed.



Rev	Date	Drn	Chk'd	App'd	Description
M01	Jan 2022	EK	PW	DK	ISSUE FOR PHASE 4 : PLANNING

Client	
 Udarás Náisiúnta Iompair National Transport Authority	
Date	1/27/2022
Scale @ A3	1:5 000
Project Code	BCIDE
Originator Code	JAC

Consultant		
		
Drawn	EK	Checked
		PW
Approved	DK	
QMS Code		

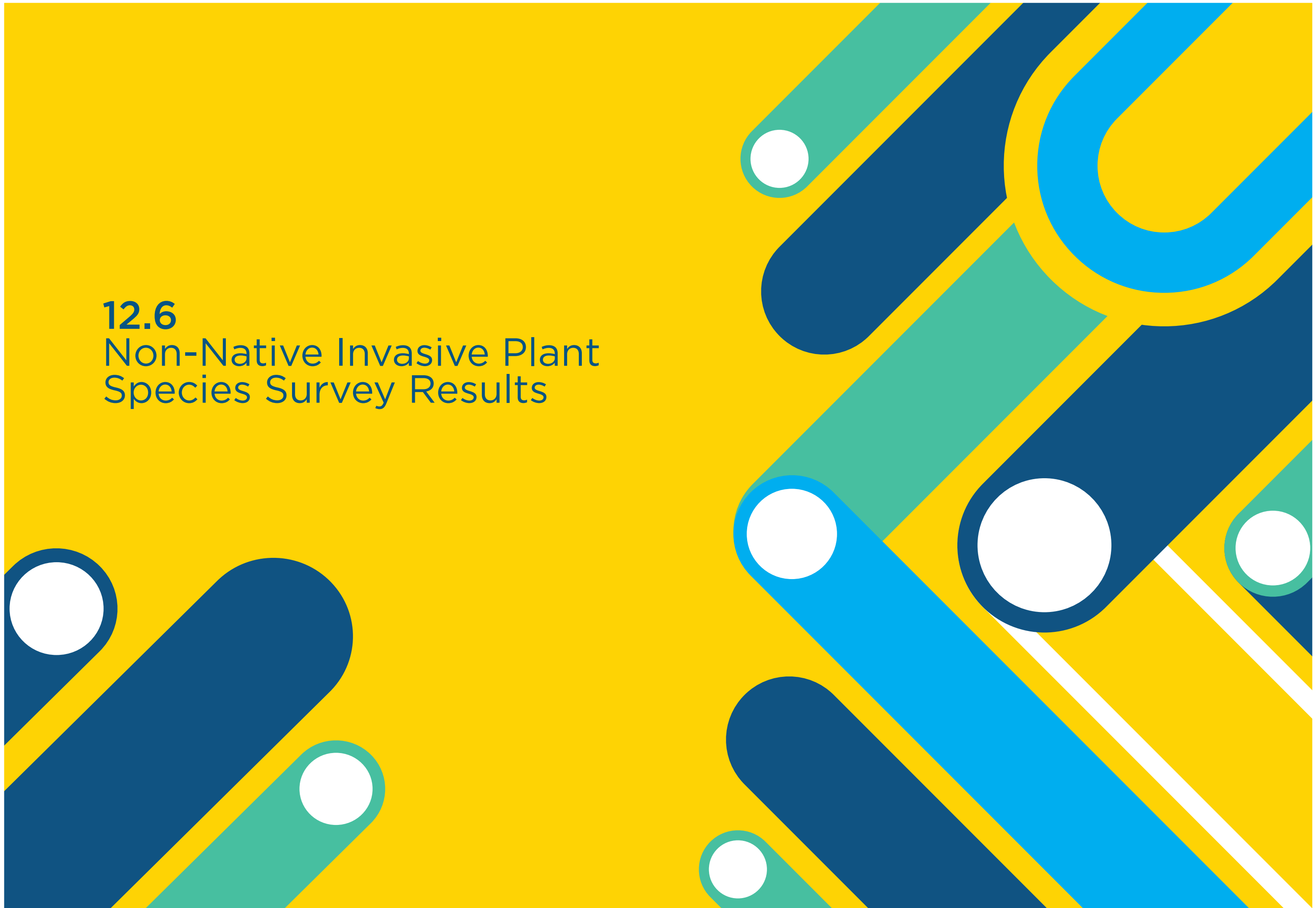
Programme Title			
BUSCONNECTS DUBLIN CORE BUS CORRIDORS INFRASTRUCTURE WORKS			
Drawing Title			
Belfield / Blackrock to City Centre Core Bus Corridor Scheme Figure 12.5 Habitat Survey Results - Fossitt 2000 Habitat Classification			
Drawing File Name	BCIDE-JAC-ENV BD-1415_XX_00-DR-GG-0205	Sheet Number	5 of 6
Status	A	Rev	M01





## 12.6

### Non-Native Invasive Plant Species Survey Results



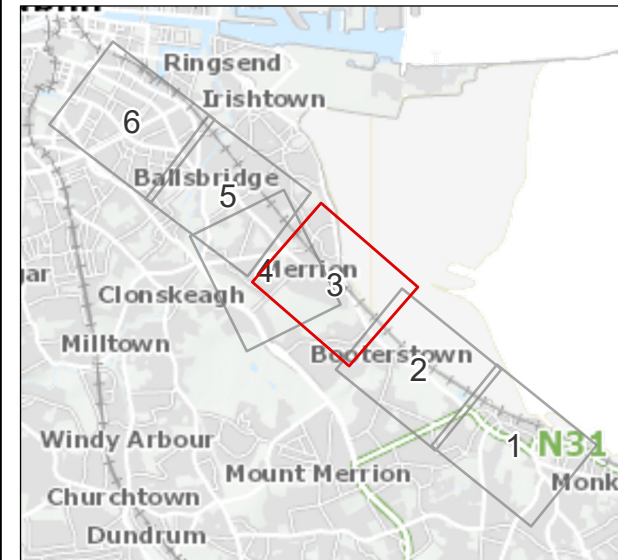
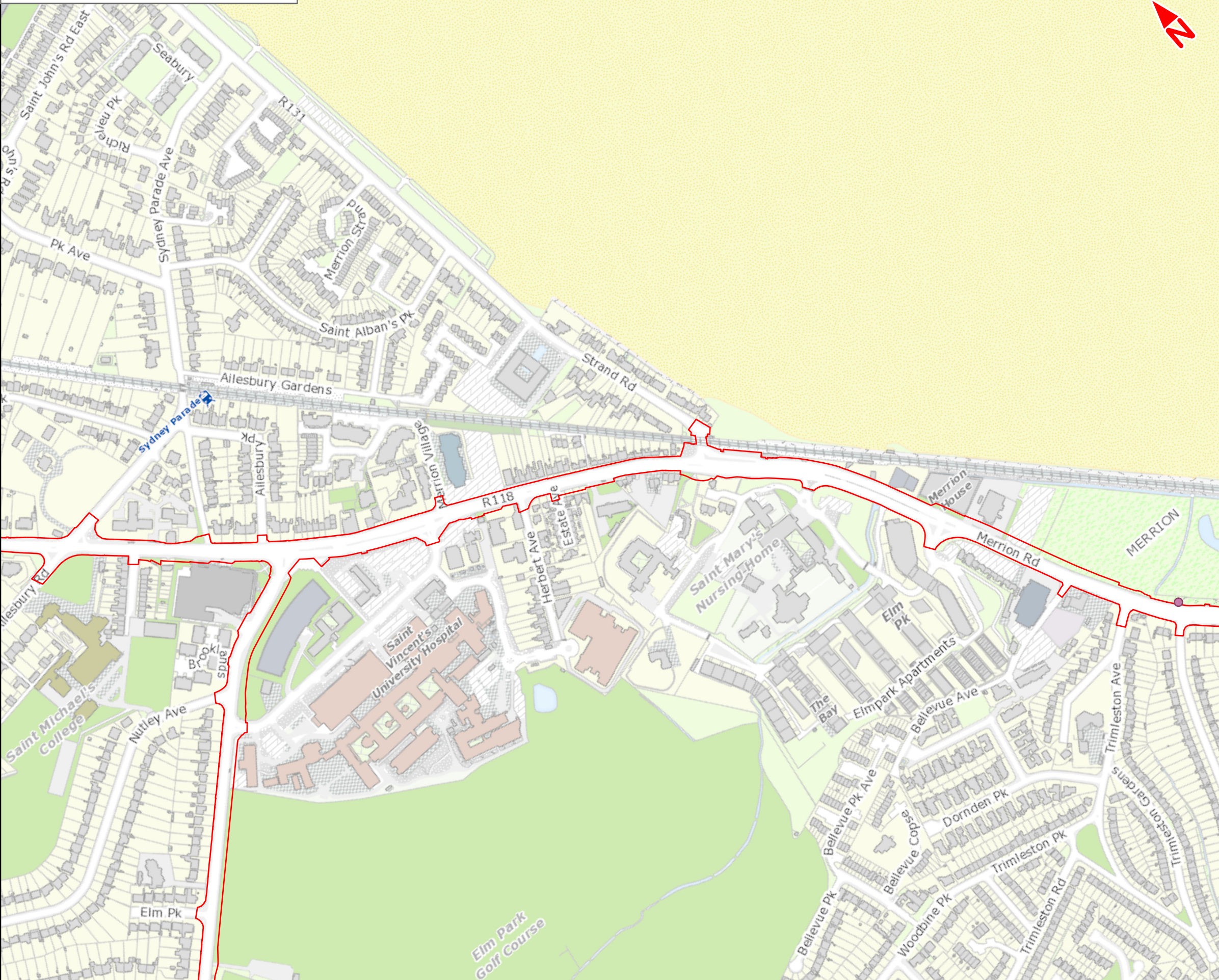












**Legend :**

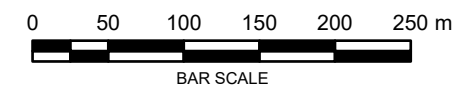
 Belfield / Blackrock to City Centre  
Core Bus Corridor Scheme

Species Name

- *Allium triquetrum*

Note: For the purposes of the draft mapping the scheme centreline has been used. The scheme footprint will be used in the final mapping.

Contains Irish Public Sector Data licensed under a Creative Commons Attribution 4.0 International (CC BY 4.0) licence



**Disclaimer**

a. © National Transport Authority (NTA) 2021. This drawing is confidential and the copyright in it is owned by NTA. This drawing must not be either loaned, copied or otherwise reproduced in whole or in part or used for any purpose without the prior permission of NTA.

b. This drawing is to be used for the design element identified in the titlebox. Other information shown is to be considered indicative only. The drawing is to be read in conjunction with all other relevant design drawings.

c. © 2021 for and on behalf of the Crown, printed under © Ordnance Survey Ireland Government of Ireland. All rights reserved. Licence Number 2021/OSI, NMA, 1880 National Transport Authority. All elevations are in metres and relate to OSI Geoid Model (OSGM15) Malin Head. All Co-ordinates are in Irish

Transverse Mercator Grid (ITM) as defined by OSI active local GPS station.

Information concerning the position of apparatus shown on this drawing is based on drawings supplied by the utility owners and/or the utility works contractor, whilst every care has been taken in the preparation of this drawing, positions should be taken as approximate and are intended for general guidance only and no representation is made by the NTA as to the accuracy, completeness, sufficiency or otherwise of this drawing and the position of the apparatus. The information contained herein does not purport to be comprehensive or final as the apparatus is subject to being altered and/or superseded. Recipients should not rely on this information. Any liabilities are hereby expressly disclaimed.

e. The information contained herein has been provided by the NTA but does not purport to be comprehensive or final. Recipients should not rely on the information. Neither the NTA nor any of its directors, officers, employees, agents, stakeholders or advisers make any representation or warranty as to, or accept any liability or responsibility in relation to, the adequacy, accuracy, reasonableness or completeness of the information provided as part of this document or any matter on which the information is based (including but not limited to loss or damage arising as a result of reliance by recipients on the information or any part of it). Any liabilities are hereby expressly disclaimed.

[illegible]

Client

  
**NTA**  
Údarás Náisiúnta Iompair  
National Transport Authority

Date	1/24/2022
Project Code	BCIDE

Scale @ A3 1:5 000
Originator Code JAC

	Consultant
--	------------

**Jacobs**  
ARUP SYSTRA

Drawn	EK
QMS Code	

Checked PW
---------------

Approved DK
----------------

Programme Title	<b>BUSCONNECTS DUBLIN CORE BUS CORRIDORS INFRASTRUCTURE WORKS</b>
-----------------	---

Drawing Title	Belfield / Blackrock to City Centre Core Bus Corridor Scheme Figure 12.6 Non-Native Invasive Plant Species Survey Results
---------------	---

Drawing File Name  
BCIDE-JAC-ENV BD-1415 XX 00-DR-GG-0703

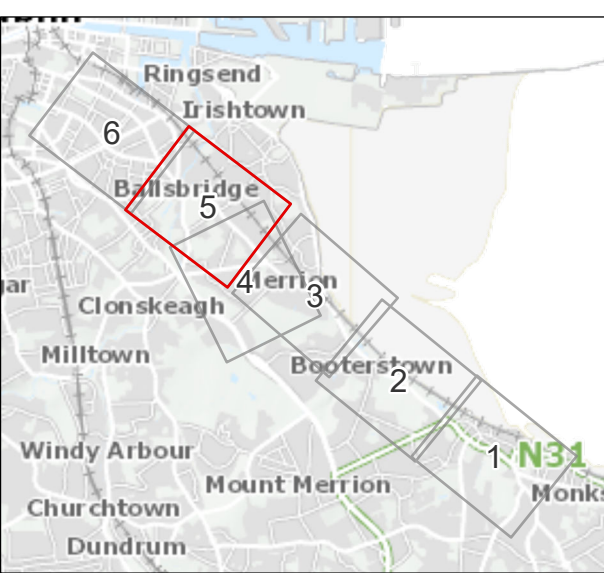
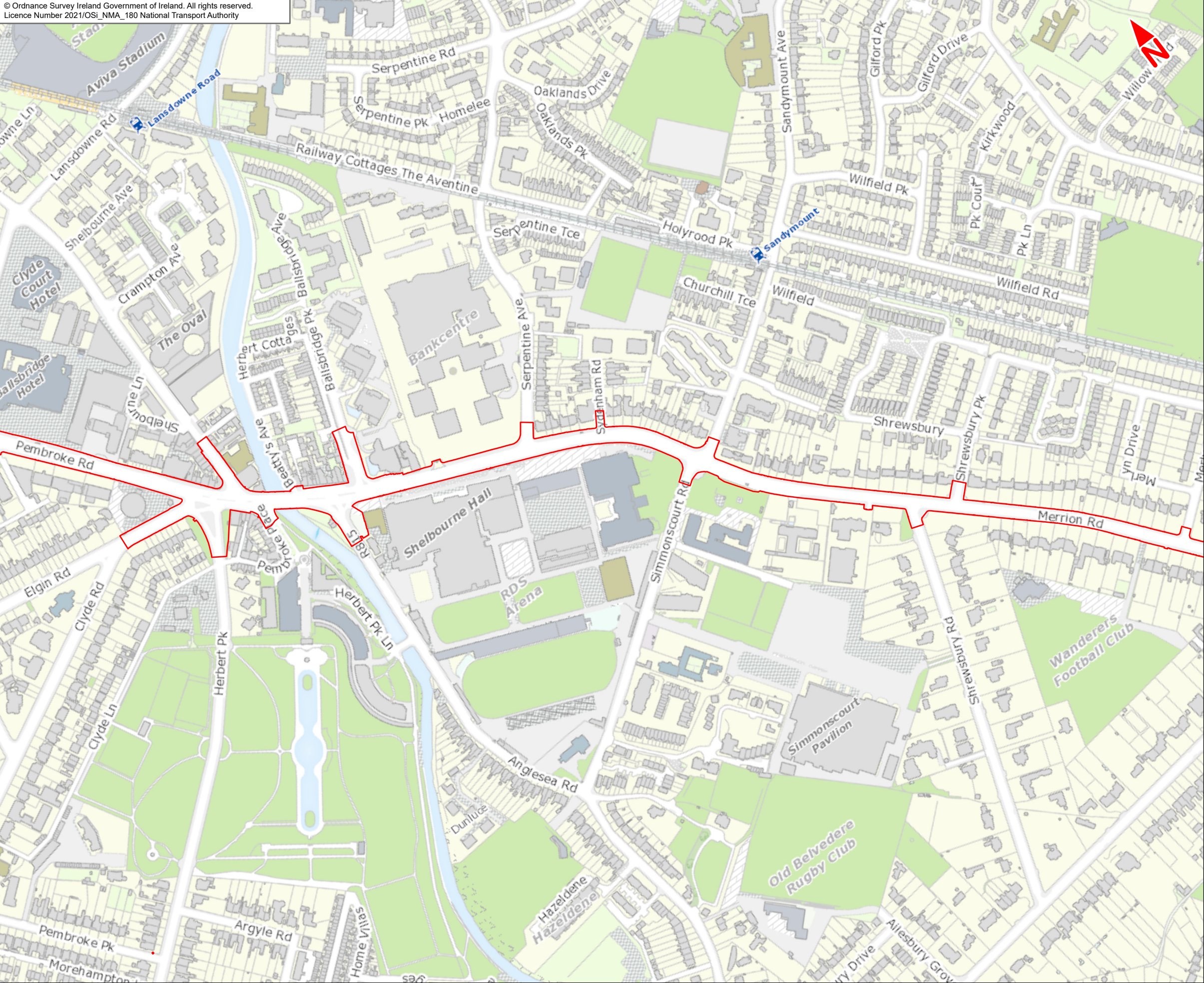
Sheet Number  
3 of 6

Status A	Rev M01
-------------	------------







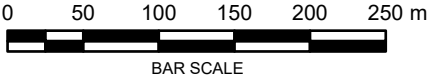


**Legend :**

 Belfield / Blackrock to City Centre  
Core Bus Corridor Scheme

Note: For the purposes of the draft mapping the scheme centreline has been used. The scheme footprint will be used in the final mapping.

Contains Irish Public Sector Data licensed under a Creative Commons Attribution 4.0 International (CC BY 4.0) licence



**Disclaimer**  
a. © National Transport Authority (NTA) 2021. This drawing is confidential and the copyright in it is owned by NTA. This drawing must not be either loaned, copied or otherwise reproduced in whole or in part or used for any purpose without the prior permission of NTA.  
b. This drawing is to be used for the design element identified in the title block. Other information shown is to be considered indicative only. The drawing is to be read in conjunction with all other relevant design drawings.  
c. O.S. data used for plans are printed under © Ordnance Survey Ireland Government of Ireland. All rights reserved. Licence Number 2021/OSI\_NMA\_180 National Transport Authority. All elevations are in metres and relate to OSI Geoid Model (OSGM15) Mean Head. All Co-ordinates are in Irish

Transverse Mercator Grid (ITM) as defined by OSI active local GPS station.  
d. Information concerning the position of apparatus shown on this drawing is based on drawings supplied by the utility owners and/or the utility works contractor, whilst every care has been taken in the preparation of this drawing, positions should be taken as approximate and are intended for general guidance only and no representation is made by the NTA as to the accuracy, completeness, sufficiency or otherwise of this drawing and the position of the apparatus. The information contained herein does not purport to be comprehensive or final as the apparatus is subject to being altered and/or superceded. Recipients should not rely on this information. Any liabilities are hereby expressly disclaimed.

e. The information contained herein has been provided by the NTA but does not purport to be comprehensive or final. Recipients should not rely on the information. Neither the NTA nor any of its directors, officers, employees, agents, stakeholders or advisers make any representation or warranty as to, or accept any liability or responsibility in relation to, the adequacy, accuracy, reasonableness or completeness of the information provided as part of this document or any matter on which the information is based (including but not limited to loss or damage arising as a result of reliance by recipients on the information or any part of it. Any liabilities are hereby expressly disclaimed.



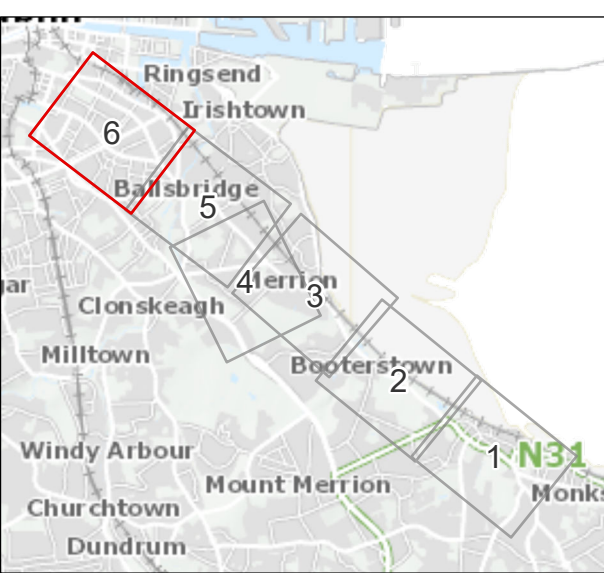
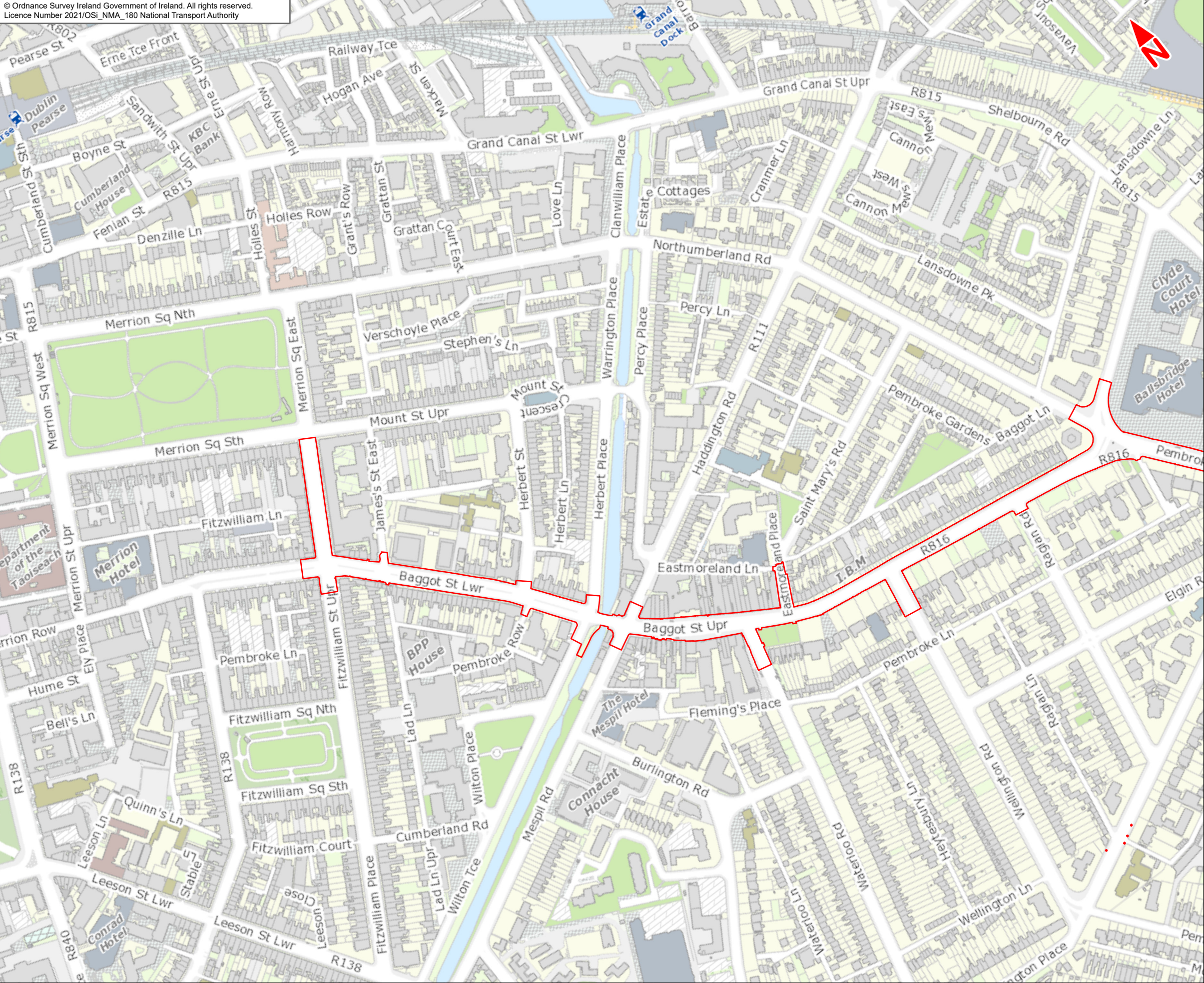
Rev	Date	Drn	Chk'd	App'd	Description
M01	Jan 2022	EK	PW	DK	ISSUE FOR PHASE 4 : PLANNING

<b>NTA</b> Udarás Náisiúnta Iompair National Transport Authority	
Date 1/24/2022	Scale @ A3 1:5 000
Project Code BCIDE	Originator Code JAC

<b>Jacobs</b> <b>ARUP SYSTR</b>		
Drawn EK	Checked PW	Approved DK
QMS Code		

Programme Title <b>BUSCONNECTS DUBLIN</b> <b>CORE BUS CORRIDORS INFRASTRUCTURE WORKS</b>			
Drawing Title Belfield / Blackrock to City Centre Core Bus Corridor Scheme Figure 12.6 Non-Native Invasive Plant Species Survey Results			
Drawing File Name BCIDE-JAC-ENV BD-1415_XX 00-DR-GG-0705	Sheet Number 5 of 6	Status A	Rev M01



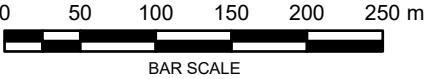


**Legend :**

Belfield / Blackrock to City Centre  
Core Bus Corridor Scheme

Note: For the purposes of the draft mapping the scheme centreline has been used. The scheme footprint will be used in the final mapping.

Contains Irish Public Sector Data licensed under a Creative Commons Attribution 4.0 International (CC BY 4.0) licence

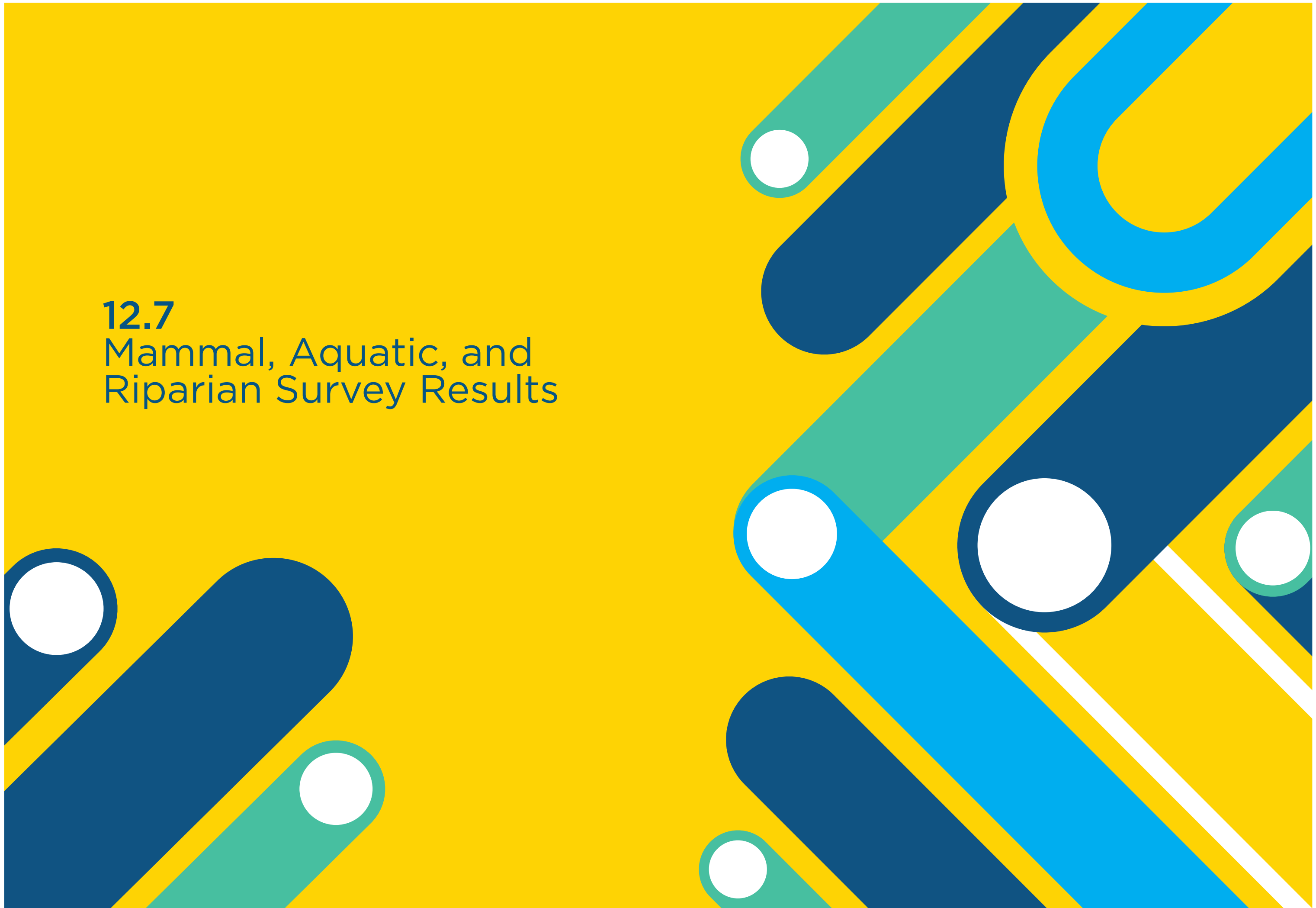


<p><small>Disclaimer</small></p> <p>a. © National Transport Authority (NTA) 2021. This drawing is confidential and the copyright in it is owned by NTA. This drawing must not be either loaned, copied or otherwise reproduced in whole or in part or used for any purpose without the prior permission of NTA.</p> <p>b. This drawing is to be used for the design element identified in the titleblock. Other information shown is to be considered indicative only. The drawing is to be read in conjunction with all other relevant design drawings.</p> <p>c. O.S. data used for plans are printed under © Ordnance Survey Ireland Government of Ireland. All rights reserved. Licence Number 2021/OSI_NMA_180 National Transport Authority. All elevations are in metres and relate to OSI Geoid Model (OSGM15) Main Head. All Co-ordinates are in Irish</p>		<p><small>Transverse Mercator Grid (ITM) as defined by OSI active local GPS station.</small></p> <p>d. Information concerning the position of apparatus shown on this drawing is based on drawings supplied by the utility owners and/or the utility works contractor, whilst every care has been taken in the preparation of this drawing, positions should be taken as approximate and are intended for general guidance only and no representation is made by the NTA as to the accuracy, completeness, sufficiency or otherwise of this drawing and the position of the apparatus. The information contained herein does not purport to be comprehensive or final as the apparatus is subject to being altered and/or superseded. Recipients should not rely on this information. Any liabilities are hereby expressly disclaimed.</p>		<p><small>e. The information contained herein has been provided by the NTA but does not purport to be comprehensive or final. Recipients should not rely on the information. Neither the NTA nor any of its directors, officers, employees, agents, stakeholders or advisers make any representation or warranty as to, or accept any liability or responsibility in relation to, the adequacy, accuracy, reasonableness or completeness of the information provided as part of this document or any matter on which the information is based (including but not limited to loss or damage arising as a result of reliance by recipients on the information or any part of it. Any liabilities are hereby expressly disclaimed.</small></p>		<div><div><div>Rev</div><div>Date</div><div>Dwn</div><div>Chk'd</div><div>App'd</div><div>Description</div></div><div><div>M01</div><div>Jan 2022</div><div>EK</div><div>PW</div><div>DK</div><div>ISSUE FOR PHASE 4 : PLANNING</div></div></div>		<div><div><div><div>NTA</div><div>Udaráis Náisiúnta Iompair</div><div>National Transport Authority</div></div></div><div><div>Client</div></div></div> <div><div><div>Jacobs</div><div>ARUP SYSTR</div></div><div><div>Consultant</div></div></div> <div><div><div>Date</div><div>1/24/2022</div><div>Scale @ A3</div><div>1:5 000</div><div>Drawn</div><div>EK</div></div><div><div><div>Project Code</div><div>BCIDE</div><div>Originator Code</div><div>JAC</div><div>Checked</div><div>PW</div></div><div><div><div>QMS Code</div></div></div></div></div>		<div><div><div>Programme Title</div><div>BUSCONNECTS DUBLIN</div><div>CORE BUS CORRIDORS INFRASTRUCTURE WORKS</div></div><div><div><div>Drawing Title</div><div>Belfield / Blackrock to City Centre Core Bus Corridor Scheme</div><div>Figure 12.6</div><div>Non-Native Invasive Plant Species Survey Results</div></div></div></div> <div><div><div>Drawing File Name</div><div>BCIDE-JAC-ENV BD-1415_XX_00-DR-GG-0706</div><div>Sheet Number</div><div>6 of 6</div></div><div><div><div>Status</div><div>A</div><div>Rev</div><div>M01</div></div></div></div>	
--	--	--	--	---	--	---	--	--	--	--	--



## 12.7

### Mammal, Aquatic, and Riparian Survey Results















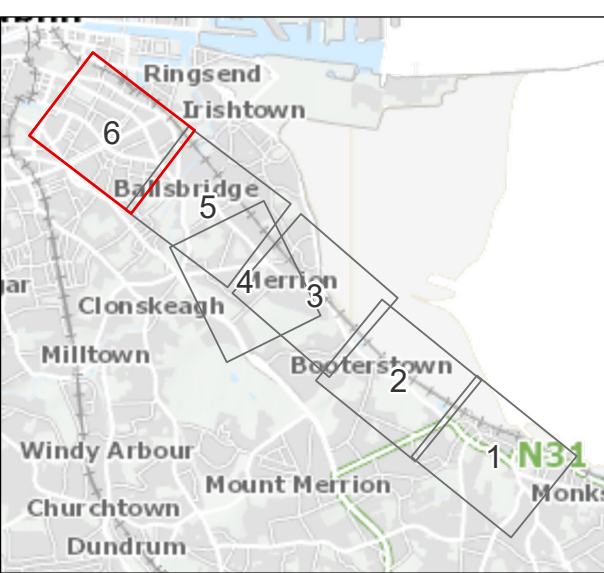
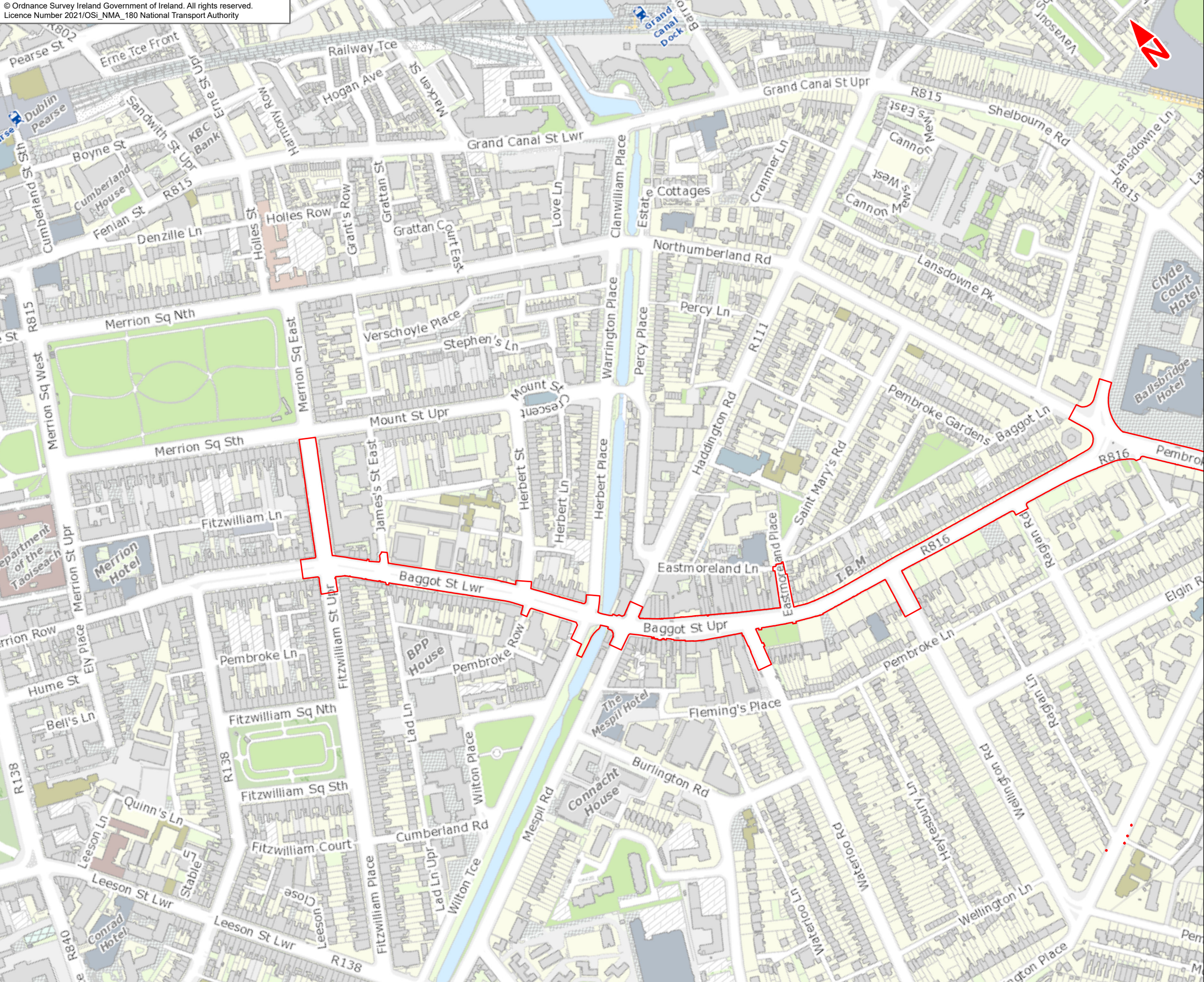








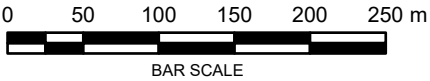




**Legend :**

Belfield / Blackrock to City Centre  
Core Bus Corridor Scheme

Contains Irish Public Sector Data licensed under a Creative Commons Attribution 4.0 International (CC BY 4.0) licence



<p><small>Disclaimer</small></p> <p>a. © National Transport Authority (NTA) 2021. This drawing is confidential and the copyright in it is owned by NTA. This drawing must not be either loaned, copied or otherwise reproduced in whole or in part or used for any purpose without the prior permission of NTA.</p> <p>b. This drawing is to be used for the design element identified in the title block. Other information shown is to be considered indicative only. The drawing is to be read in conjunction with all other relevant design drawings.</p> <p>c. O.S. data used for plans are printed under © Ordnance Survey Ireland Government of Ireland. All rights reserved. Licence Number 2021/OSI_NMA_180 National Transport Authority. All elevations are in metres and relate to OSI Geoid Model (OSGM15) Mean Head. All Co-ordinates are in Irish</p>		<p><small>Transverse Mercator Grid (ITM) as defined by OSI active local GPS station.</small></p> <p>d. Information concerning the position of apparatus shown on this drawing is based on drawings supplied by the utility owners and/or the utility works contractor, whilst every care has been taken in the preparation of this drawing, positions should be taken as approximate and are intended for general guidance only and no representation is made by the NTA as to the accuracy, completeness, sufficiency or otherwise of this drawing and the position of the apparatus. The information contained herein does not purport to be comprehensive or final as the apparatus is subject to being altered and/or superceded. Recipients should not rely on this information. Any liabilities are hereby expressly disclaimed.</p>		<p><small>e. The information contained herein has been provided by the NTA but does not purport to be comprehensive or final. Recipients should not rely on the information. Neither the NTA nor any of its directors, officers, employees, agents, stakeholders or advisers make any representation or warranty as to, or accept any liability or responsibility in relation to, the adequacy, accuracy, reasonableness or completeness of the information provided as part of this document or any matter on which the information is based (including but not limited to loss or damage arising as a result of reliance by recipients on the information or any part of it. Any liabilities are hereby expressly disclaimed.</small></p>		<p><small>Rev</small></p> <p><small>Date</small></p> <p><small>Dwn</small></p> <p><small>Chk'd</small></p> <p><small>App'd</small></p> <p><small>Description</small></p> <p>M01 Jan 2022 EK PW DK ISSUE FOR PHASE 4 : PLANNING</p>		<p><small>Client</small></p> <p><b>NTA</b> Udarás Náisiúnta Iompair National Transport Authority</p> <p><small>Date</small> 1/24/2022</p> <p><small>Scale @ A3</small> 1:5 000</p> <p><small>Project Code</small> BCIDE</p> <p><small>Originator Code</small> JAC</p>		<p><small>Consultant</small></p> <p><b>Jacobs</b> <b>ARUP</b> <b>SYSTRA</b></p> <p><small>Drawn</small> EK</p> <p><small>Checked</small> PW</p> <p><small>Approved</small> DK</p> <p><small>QMS Code</small></p>		<p><small>Programme Title</small></p> <p><b>BUSCONNECTS DUBLIN</b> <b>CORE BUS CORRIDORS INFRASTRUCTURE WORKS</b></p> <p><small>Drawing Title</small></p> <p>Belfield / Blackrock to City Centre Core Bus Corridor Scheme Figure 12.7 Mammal, Aquatic, and Riparian Survey Results</p> <p><small>Drawing File Name</small> BCIDE-JAC-ENV BD-1415_XX_00-DR-GG-0806</p> <p><small>Sheet Number</small> 6 of 6</p> <p><small>Status</small> A</p> <p><small>Rev</small> M01</p>			
---	--	--	--	---	--	--	--	---	--	--	--	--	--	--	--





## 12.8.1 Bat Activity Survey Results



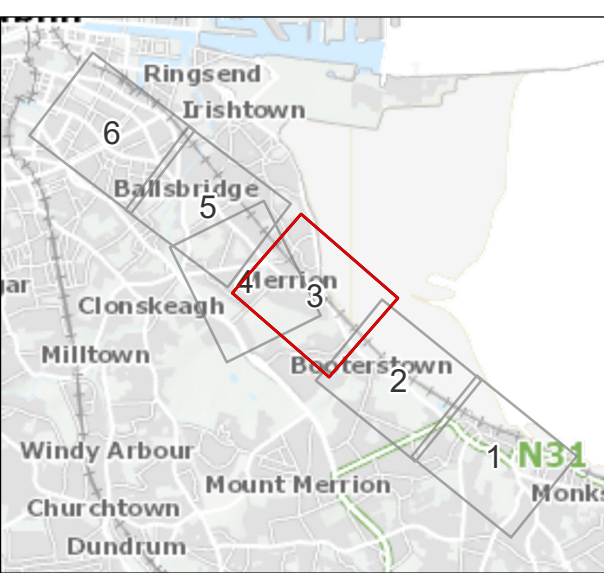
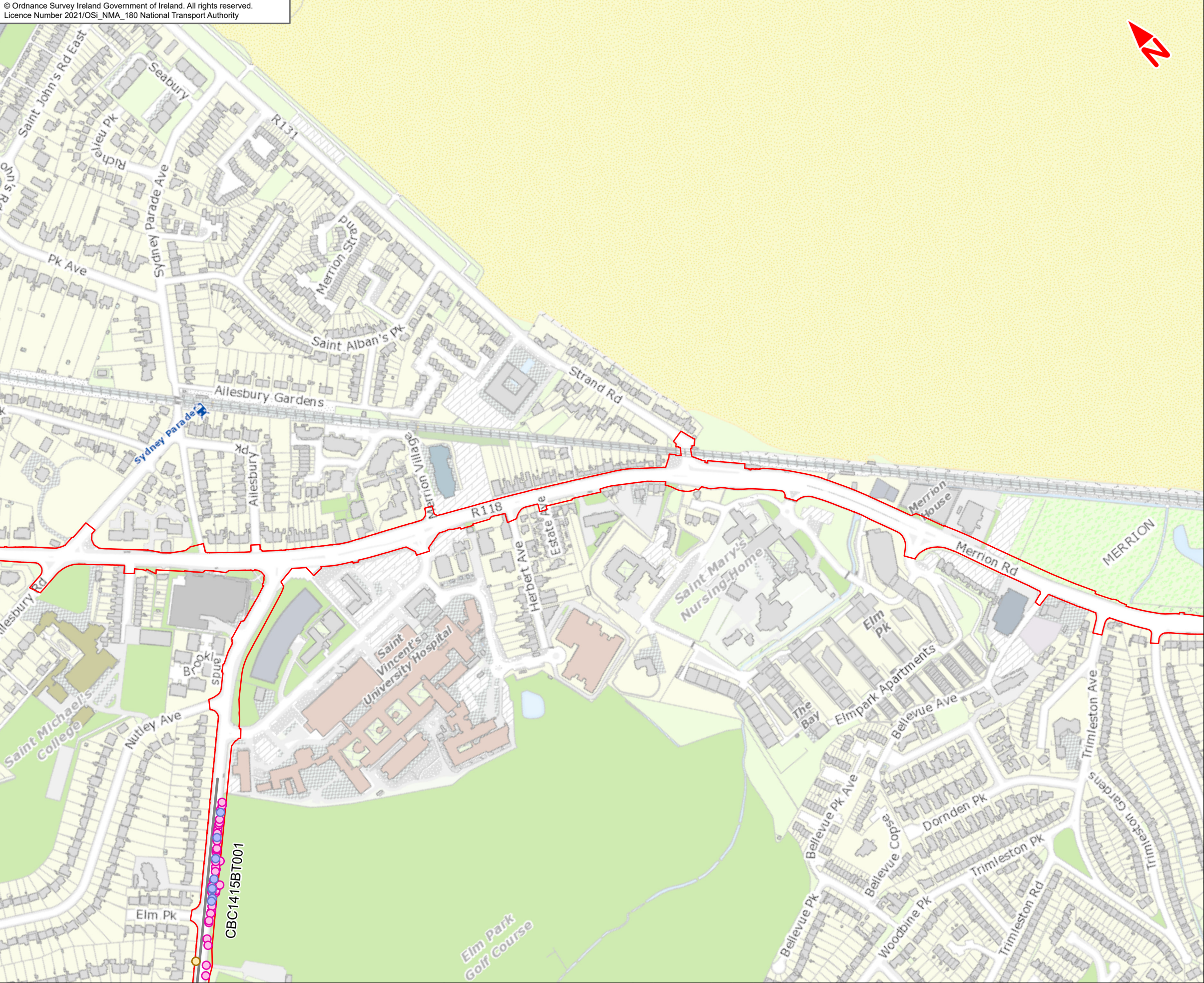








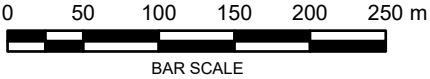








**Legend :**

- Belfield / Blackrock to City Centre Core Bus Corridor Scheme
- Bat Survey Transects
- Bat Species**
  - *Nyctalus leisleri*
  - *Pipistrellus pipistrellus*
  - *Pipistrellus pygmaeus*

This drawing is not to be used in whole or in part other than for the intended purpose and project as defined on this drawing. Contains Irish Public Sector Data licensed under a Creative Commons Attribution 4.0 International (CC BY 4.0) licence.



<p><b>Disclaimer</b></p> <p>a. © National Transport Authority (NTA) 2021. This drawing is confidential and the copyright in it is owned by NTA. This drawing must not be either loaned, copied or otherwise reproduced in whole or in part or used for any purpose without the prior permission of NTA.</p> <p>b. This drawing is to be used for the design element identified in the title block. Other information shown is to be considered indicative only. The drawing is to be read in conjunction with all other relevant design drawings.</p> <p>c. O.S. data used for plans are printed under © Ordnance Survey Ireland Government of Ireland. All rights reserved. Licence Number 2021/OSi_NMA_180 National Transport Authority. All elevations are in metres and relate to OSI Geoid Model (OSGM15) Mean Head. All Co-ordinates are in Irish Transverse Mercator Grid (ITM) as defined by OSI active local GPS station.</p> <p>d. Information concerning the position of apparatus shown on this drawing is based on drawings supplied by the utility owners and/or the utility works contractor, whilst every care has been taken in the preparation of this drawing, positions should be taken as approximate and are intended for general guidance only and no representation is made by the NTA as to the accuracy, completeness, sufficiency or otherwise of this drawing and the position of the apparatus. The information contained herein does not purport to be comprehensive or final as the apparatus is subject to being altered and/or superceded. Recipients should not rely on this information. Any liabilities are hereby expressly disclaimed.</p> <p>e. The information contained herein has been provided by the NTA but does not purport to be comprehensive or final. Recipients should not rely on the information. Neither the NTA nor any of its directors, officers, employees, agents, stakeholders or advisers make any representation or warranty as to, or accept any liability or responsibility in relation to, the adequacy, accuracy, reasonableness or completeness of the information provided as part of this document or any matter on which the information is based (including but not limited to loss or damage arising as a result of reliance by recipients on the information or any part of it. Any liabilities are hereby expressly disclaimed.</p>										<table><tr><th>Rev</th><th>Date</th><th>Drn</th><th>Chk'd</th><th>App'd</th><th>Description</th></tr><tr><td>M01</td><td>Feb 2022</td><td>EK</td><td>PW</td><td>DK</td><td>ISSUE FOR PHASE 4 : PLANNING</td></tr><tr><td> </td><td> </td><td> </td><td> </td><td> </td><td> </td></tr><tr><td> </td><td> </td><td> </td><td> </td><td> </td><td> </td></tr><tr><td> </td><td> </td><td> </td><td> </td><td> </td><td> </td></tr></table>	Rev	Date	Drn	Chk'd	App'd	Description	M01	Feb 2022	EK	PW	DK	ISSUE FOR PHASE 4 : PLANNING																			<table><tr><td colspan="2"><b>Client</b></td><td colspan="3"><b>Consultant</b></td></tr><tr><td colspan="2"> Udarás Náisiúnta Iompair National Transport Authority</td><td colspan="3"></td></tr><tr><td>Date</td><td>2/21/2022</td><td>Scale @ A3</td><td>1:5 000</td><td>Drawn</td></tr><tr><td>Project Code</td><td>BCIDE</td><td>Originator Code</td><td>JAC</td><td>Checked</td></tr><tr><td> </td><td> </td><td> </td><td> </td><td>Approved</td></tr><tr><td> </td><td> </td><td> </td><td> </td><td>DK</td></tr></table>	<b>Client</b>		<b>Consultant</b>			 Udarás Náisiúnta Iompair National Transport Authority					Date	2/21/2022	Scale @ A3	1:5 000	Drawn	Project Code	BCIDE	Originator Code	JAC	Checked					Approved					DK	<table><tr><td colspan="5"><b>Programme Title</b></td></tr><tr><td colspan="5">BUSCONNECTS DUBLIN CORE BUS CORRIDORS INFRASTRUCTURE WORKS</td></tr><tr><td colspan="5"><b>Drawing Title</b></td></tr><tr><td colspan="5">Belfield / Blackrock to City Centre Core Bus Corridor Scheme Figure 12.8.1 Bat Survey Results: Bat Activity Survey Results</td></tr><tr><td colspan="2"><b>Drawing File Name</b></td><td><b>Sheet Number</b></td><td><b>Status</b></td><td><b>Rev</b></td></tr><tr><td colspan="2">BCIDE-JAC-ENV BD-1415_XX 00-DR-GG-0403</td><td>3 of 6</td><td>A</td><td>M01</td></tr></table>	<b>Programme Title</b>					BUSCONNECTS DUBLIN CORE BUS CORRIDORS INFRASTRUCTURE WORKS					<b>Drawing Title</b>					Belfield / Blackrock to City Centre Core Bus Corridor Scheme Figure 12.8.1 Bat Survey Results: Bat Activity Survey Results					<b>Drawing File Name</b>		<b>Sheet Number</b>	<b>Status</b>	<b>Rev</b>	BCIDE-JAC-ENV BD-1415_XX 00-DR-GG-0403		3 of 6	A	M01
Rev	Date	Drn	Chk'd	App'd	Description																																																																																																	
M01	Feb 2022	EK	PW	DK	ISSUE FOR PHASE 4 : PLANNING																																																																																																	
<b>Client</b>		<b>Consultant</b>																																																																																																				
 Udarás Náisiúnta Iompair National Transport Authority																																																																																																						
Date	2/21/2022	Scale @ A3	1:5 000	Drawn																																																																																																		
Project Code	BCIDE	Originator Code	JAC	Checked																																																																																																		
				Approved																																																																																																		
				DK																																																																																																		
<b>Programme Title</b>																																																																																																						
BUSCONNECTS DUBLIN CORE BUS CORRIDORS INFRASTRUCTURE WORKS																																																																																																						
<b>Drawing Title</b>																																																																																																						
Belfield / Blackrock to City Centre Core Bus Corridor Scheme Figure 12.8.1 Bat Survey Results: Bat Activity Survey Results																																																																																																						
<b>Drawing File Name</b>		<b>Sheet Number</b>	<b>Status</b>	<b>Rev</b>																																																																																																		
BCIDE-JAC-ENV BD-1415_XX 00-DR-GG-0403		3 of 6	A	M01																																																																																																		

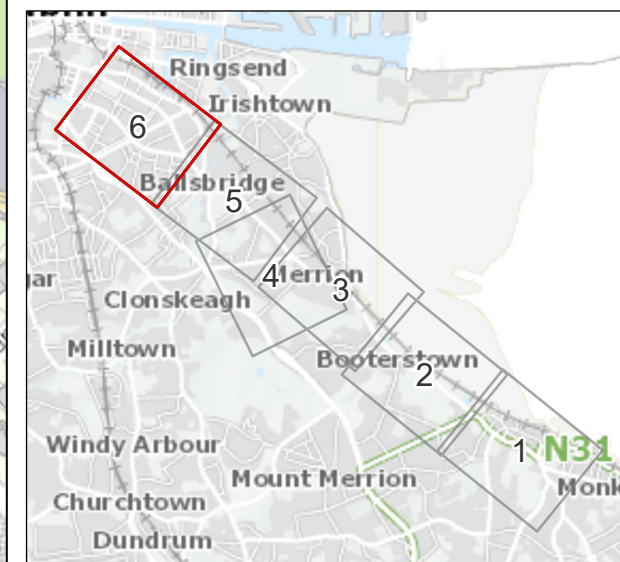
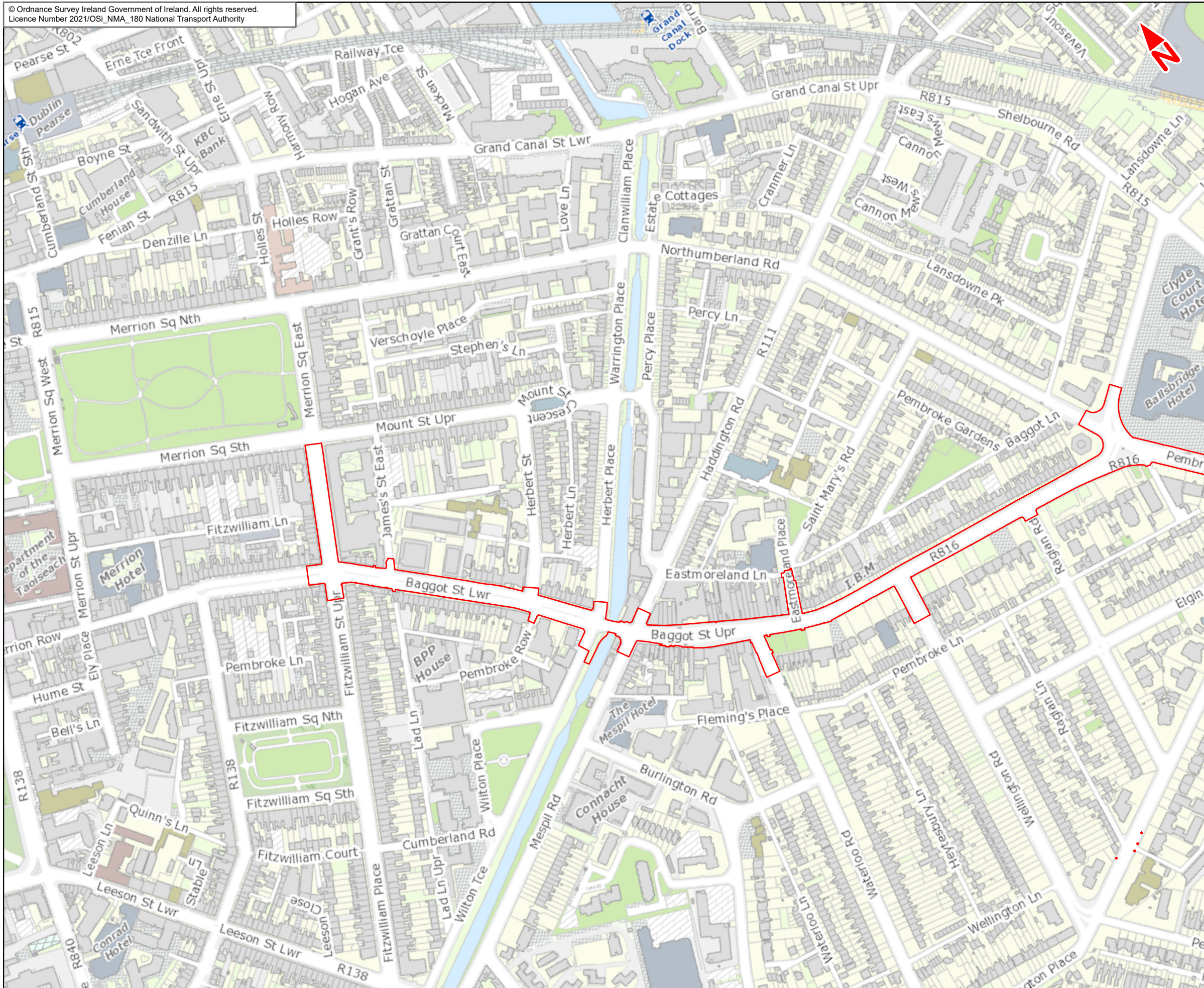










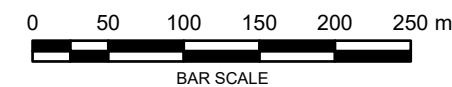


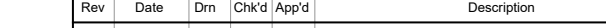

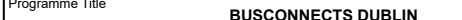






**Legend :**

-  Belfield / Blackrock to City Centre  
 Core Bus Corridor Scheme  
 Bat Survey Transects

This drawing is not to be used in whole or in part other than for the intended purpose and project as defined on this drawing. Contains Irish Public Sector Data licensed under a Creative Commons Attribution 4.0 International (CC BY 4.0) licence.



<p><b>Disclaimer</b> © National Transport Authority (NTA) 2021. This drawing is confidential and the copyright in it is owned by NTA. This drawing must not be either loaned or otherwise reproduced in whole or in part or used for any purpose without the prior permission of NTA.</p> <p>b. This drawing is to be used for the design element identified in the titlebox. Other information shown is to be considered indicative only. The drawing is to be read in conjunction with all other relevant design drawings.</p> <p>c. O.S. data used for plans are printed under © Ordnance Survey Ireland Government of Ireland. All rights reserved. Licence Number 2021/058_NMA_180 National Transport Authority. All elevations are in metres and relate to OSI Good Model (OSGM15) Mean Head. All co-ordinates are in Irish Transverse Mercator Grid (ITM) as defined by OSI active local GPS station.</p> <p>d. Information concerning the position of apparatus shown on this drawing is based on drawings supplied by the utility owners and/or the utility workers or advisers make any representation or warranty as to, or accept any liability or responsibility in relation to, the adequacy, accuracy, reasonableness or completeness of the information provided as part of this document or any matter to which the information is based (including but not limited to loss or damage arising as a result of reliance by recipients on the information or any part of it. Any liabilities are hereby expressly disclaimed.</p>										<table><thead><tr><th>Rev</th><th>Date</th><th>Dm</th><th>Chk'd</th><th>App'd</th><th>Description</th></tr></thead><tbody><tr><td>M01</td><td>Feb 2022</td><td>EK</td><td>PW</td><td>DK</td><td>ISSUE FOR PHASE 4 : PLANNING</td></tr></tbody></table>					Rev	Date	Dm	Chk'd	App'd	Description	M01	Feb 2022	EK	PW	DK	ISSUE FOR PHASE 4 : PLANNING	<table><thead><tr><th>Client</th><th>Consultant</th></tr></thead><tbody><tr><td> Udaráis Náisiúnta Iompair National Transport Authority</td><td></td></tr></tbody></table>					Client	Consultant	 Udaráis Náisiúnta Iompair National Transport Authority		<table><thead><tr><th colspan="5">Programme Title</th></tr></thead><tbody><tr><td colspan="5">BUSCONNECTS DUBLIN CORE BUS CORRIDORS INFRASTRUCTURE WORKS</td></tr></tbody></table>					Programme Title					BUSCONNECTS DUBLIN CORE BUS CORRIDORS INFRASTRUCTURE WORKS				
Rev	Date	Dm	Chk'd	App'd	Description																																													
M01	Feb 2022	EK	PW	DK	ISSUE FOR PHASE 4 : PLANNING																																													
Client	Consultant																																																	
 Udaráis Náisiúnta Iompair National Transport Authority																																																		
Programme Title																																																		
BUSCONNECTS DUBLIN CORE BUS CORRIDORS INFRASTRUCTURE WORKS																																																		
					<table><thead><tr><th>Drawing Title</th></tr></thead><tbody><tr><td>Belfield / Blackrock to City Centre Bus Corridor Scheme Figure 12.8.1</td></tr></tbody></table>					Drawing Title	Belfield / Blackrock to City Centre Bus Corridor Scheme Figure 12.8.1	<table><thead><tr><th colspan="5">Bat Survey Results: Bat Activity Survey Results</th></tr></thead><tbody><tr><td colspan="5"></td></tr></tbody></table>					Bat Survey Results: Bat Activity Survey Results																																	
Drawing Title																																																		
Belfield / Blackrock to City Centre Bus Corridor Scheme Figure 12.8.1																																																		
Bat Survey Results: Bat Activity Survey Results																																																		
					<table><thead><tr><th>Drawing File Name</th><th>Sheet Number</th><th>Status</th><th>Rev</th></tr></thead><tbody><tr><td>RCJDF-JAC-FNV RD-1415 XX 00-DR-GG-0406</td><td>6 of 6</td><td>A</td><td>M01</td></tr></tbody></table>					Drawing File Name	Sheet Number	Status	Rev	RCJDF-JAC-FNV RD-1415 XX 00-DR-GG-0406	6 of 6	A	M01																																	
Drawing File Name	Sheet Number	Status	Rev																																															
RCJDF-JAC-FNV RD-1415 XX 00-DR-GG-0406	6 of 6	A	M01																																															





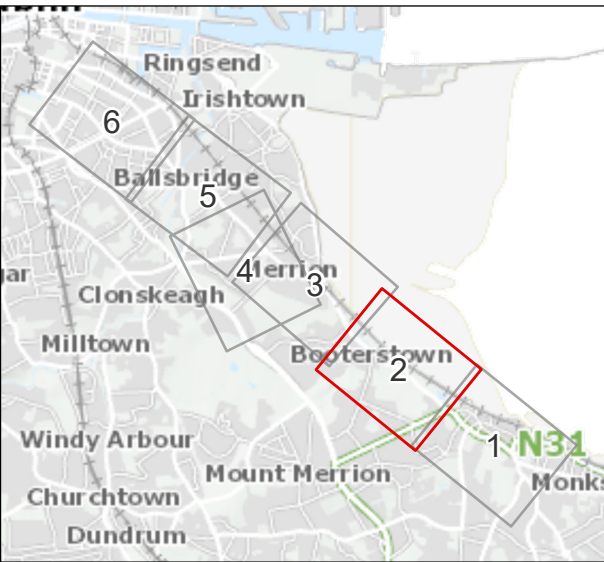
## 12.8.2

### Potential Roost Feature Survey Results



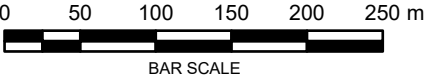






- Legend :**
- Belfield / Blackrock to City Centre Core Bus Corridor Scheme
  - Potential Roost Features

Contains Irish Public Sector Data licensed under a Creative Commons Attribution 4.0 International (CC BY 4.0) licence.



<p><small>Disclaimer</small></p> <p>a. © National Transport Authority (NTA) 2021. This drawing is confidential and the copyright in it is owned by NTA. This drawing must not be either loaned, copied or otherwise reproduced in whole or in part or used for any purpose without the prior permission of NTA.</p> <p>b. This drawing is to be used for the design element identified in the title block. Other information shown is to be considered indicative only. The drawing is to be read in conjunction with all other relevant design drawings.</p> <p>c. O.S. data used for plans are printed under © Ordnance Survey Ireland Government of Ireland. All rights reserved. Licence Number 2021/OSi_NMA_180 National Transport Authority. All elevations are in metres and relate to OSi Geoid Model (OSGM15) Malin Head. All Co-ordinates are in Irish</p>		<p>Transverse Mercator Grid (ITM) as defined by OSi active local GPS station.</p> <p>d. Information concerning the position of apparatus shown on this drawing is based on drawings supplied by the utility owners and/or the utility works contractor, whilst every care has been taken in the preparation of this drawing, positions should be taken as approximate and are intended for general guidance only and no representation is made by the NTA as to the accuracy, completeness, sufficiency or otherwise of this drawing and the position of the apparatus. The information contained herein does not purport to be comprehensive or final as the apparatus is subject to being altered and/or superceded. Recipients should not rely on this information. Any liabilities are hereby expressly disclaimed.</p>		<p>e. The information contained herein has been provided by the NTA but does not purport to be comprehensive or final. Recipients should not rely on the information. Neither the NTA nor any of its directors, officers, employees, agents, stakeholders or advisers make any representation or warranty as to, or accept any liability or responsibility in relation to, the adequacy, accuracy, reasonableness or completeness of the information provided as part of this document or any matter on which the information is based (including but not limited to loss or damage arising as a result of reliance by recipients on the information or any part of it. Any liabilities are hereby expressly disclaimed. Recipients should not rely on this information.</p>		<p>Rev M01 Date Jan 2022 Dn EK Chk'd PW App'd DK Description ISSUE FOR PHASE 4 : PLANNING</p>		<p>Client <b>NTA</b> Udarás Náisiúnta Iompair National Transport Authority</p> <p>Date 1/24/2022 Scale @ A3 1:5 000</p> <p>Project Code BCIDE Originator Code JAC</p>		<p>Consultant <b>Jacobs ARUP SYSTR</b></p> <p>Drawn EK Checked PW Approved DK</p> <p>QMS Code</p>			<p>Programme Title <b>BUSCONNECTS DUBLIN CORE BUS CORRIDORS INFRASTRUCTURE WORKS</b></p> <p>Drawing Title Belfield / Blackrock to City Centre Core Bus Corridor Scheme Figure 12.8.2 Bat Survey Results: Potential Roost Feature Survey Results</p> <p>Drawing File Name BCIDE-JAC-ENV BD-1415_XX 00-DR-GG-0502 Sheet Number 2 of 6 Status A Rev M01</p>			
--	--	---	--	--	--	---	--	---	--	---	--	--	--	--	--	--





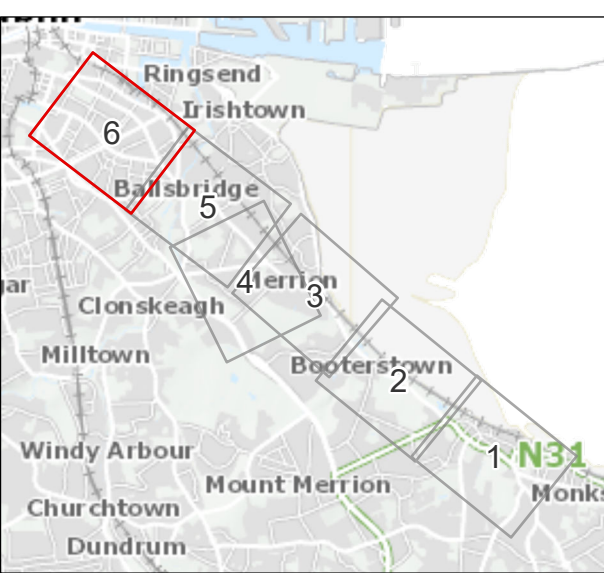
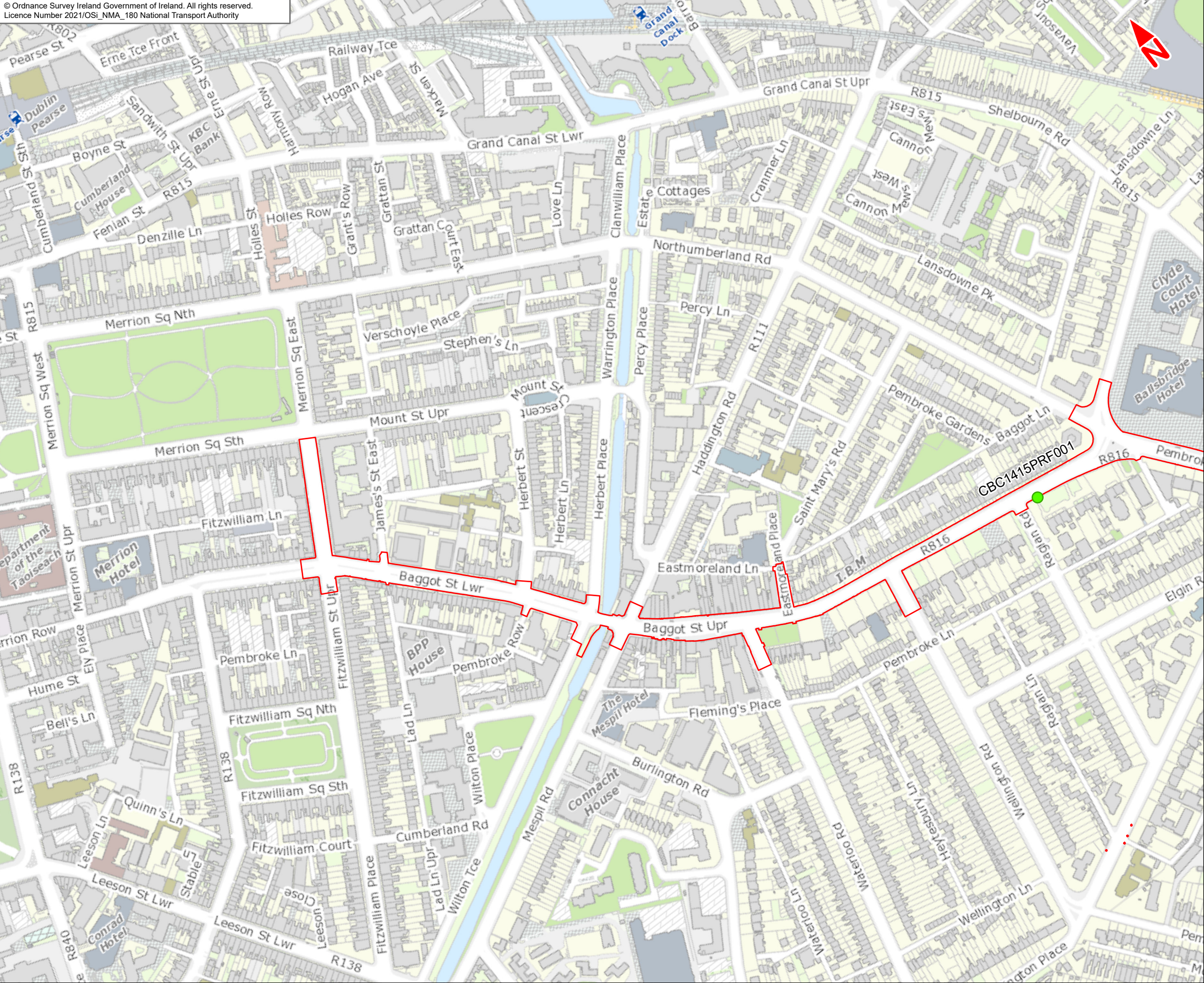










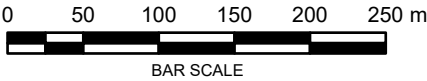




**Legend :**

-  Belfield / Blackrock to City Centre Core Bus Corridor Scheme
-  Potential Roost Features

Contains Irish Public Sector Data licensed under a Creative Commons Attribution 4.0 International (CC BY 4.0) licence.



**Disclaimer**  
a. © National Transport Authority (NTA) 2021. This drawing is confidential and the copyright in it is owned by NTA. This drawing must not be either loaned, copied or otherwise reproduced in whole or in part or used for any purpose without the prior permission of NTA.  
b. This drawing is to be used for the design element identified in the titleblock. Other information shown is to be considered indicative only. The drawing is to be read in conjunction with all other relevant design drawings.  
c. O.S. data used for plans are printed under © Ordnance Survey Ireland Government of Ireland. All rights reserved. Licence Number 2021/OSI\_NMA\_180 National Transport Authority. All elevations are in metres and relate to OSI Geoid Model (OSGM15) Mean Head. All Co-ordinates are in Irish

Transverse Mercator Grid (ITM) as defined by OSI active local GPS station.  
d. Information concerning the position of apparatus shown on this drawing is based on drawings supplied by the utility owners and/or the utility works contractor, whilst every care has been taken in the preparation of this drawing, positions should be taken as approximate and are intended for general guidance only and no representation is made by the NTA as to the accuracy, completeness, sufficiency or otherwise of this drawing and the position of the apparatus. The information contained herein does not purport to be comprehensive or final as the apparatus is subject to being altered and/or superceded. Recipients should not rely on this information. Any liabilities are hereby expressly disclaimed.

e. The information contained herein has been provided by the NTA but does not purport to be comprehensive or final. Recipients should not rely on the information. Neither the NTA nor any of its directors, officers, employees, agents, stakeholders or advisers make any representation or warranty as to, or accept any liability or responsibility in relation to, the adequacy, accuracy, reasonableness or completeness of the information provided as part of this document or any matter on which the information is based (including but not limited to loss or damage arising as a result of reliance by recipients on the information or any part of it. Any liabilities are hereby expressly disclaimed.



Rev	Date	Dwn	Chk'd	App'd	Description
M01	Jan 2022	EK	PW	DK	ISSUE FOR PHASE 4 : PLANNING

Client <b>NTA</b> Udarás Náisiúnta Iompair National Transport Authority		Consultant <b>Jacobs</b> <b>ARUP</b> <b>SYSTRA</b>		
Date 1/24/2022	Scale @ A3 1:5 000	Drawn EK	Checked PW	Approved DK
Project Code BCIDE	Originator Code JAC	QMS Code		

Programme Title <b>BUSCONNECTS DUBLIN</b> <b>CORE BUS CORRIDORS INFRASTRUCTURE WORKS</b>				
Drawing Title Belfield / Blackrock to City Centre Core Bus Corridor Scheme Figure 12.8.2 Bat Survey Results: Potential Roost Feature Survey Results				
Drawing File Name BCIDE-JAC-ENV BD-1415_XX 00-DR-GG-0506	Sheet Number 6 of 6	Status A	Rev M01	



## 12.9

### Winter Bird Survey Results

























