




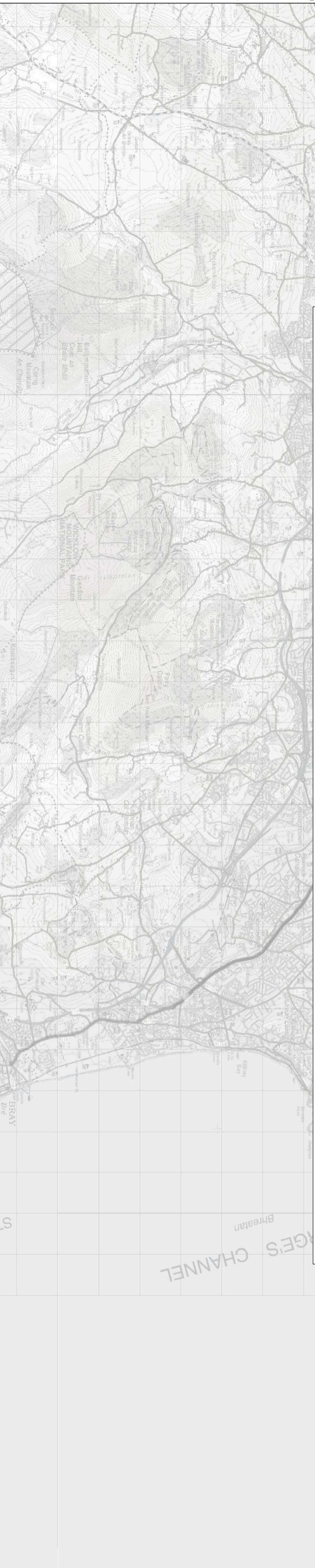
Appendix B5
Landscaping General
Arrangement



BUSCONNECTS DUBLIN CORE BUS CORRIDORS INFRASTRUCTURE WORKS

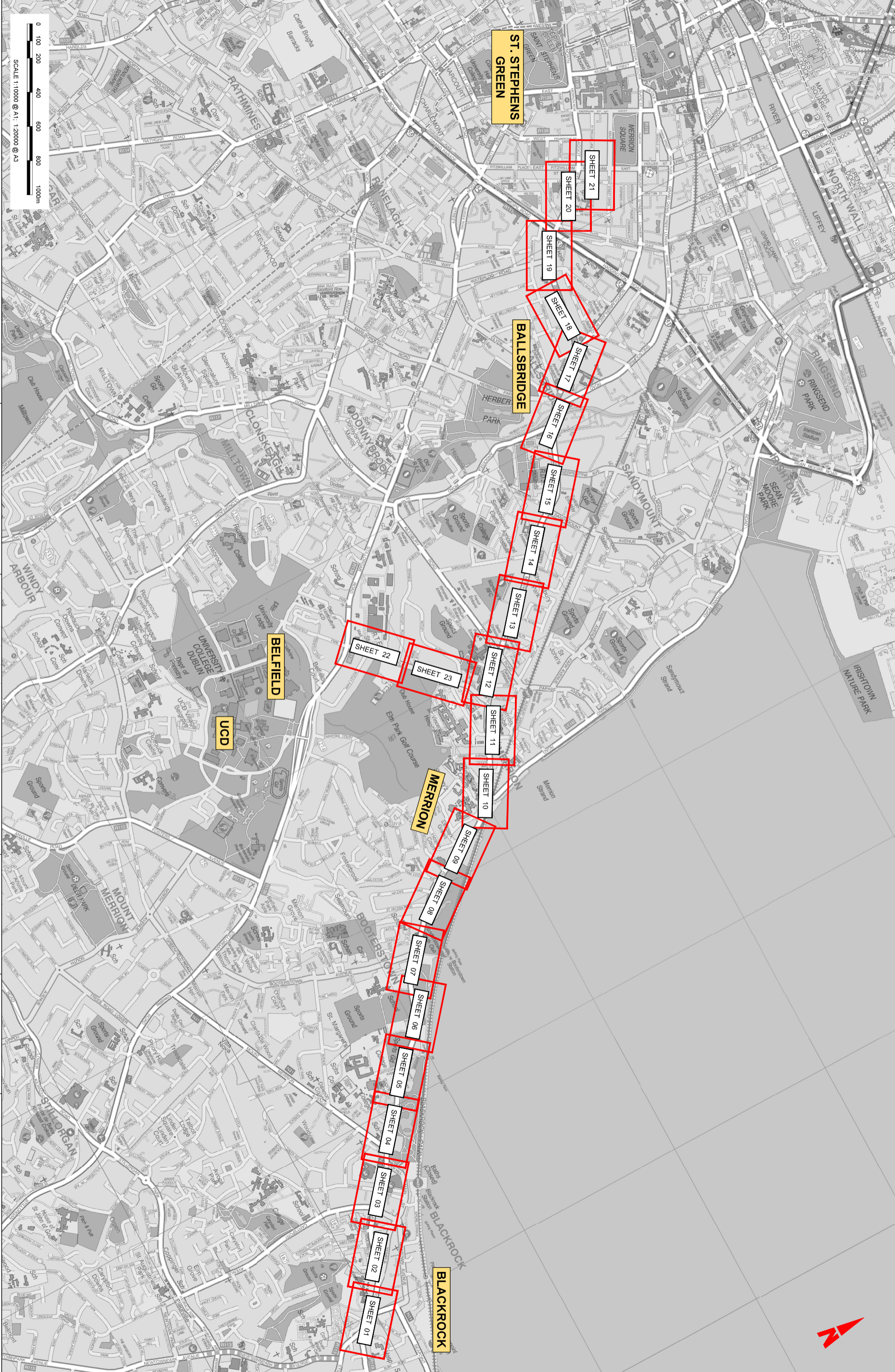
BELFIELD / BLACKROCK TO CITY CENTRE CORE BUS CORRIDOR SCHEME

DRAWING SERIES NUMBER(S)		DRAWING SERIES DESCRIPTION	
BCIDC-CARP-ENV_IK-1415_XX_00-DR-LL-0001	BELFIELD / BLACKROCK TO CITY CENTRE CORE BUS CORRIDOR SCHEME. LANDSCAPING GENERAL ARRANGEMENT. COVER SHEET		
BCIDC-CARP-ENV_KP-1415_XX_00-DR-LL-0001	BELFIELD / BLACKROCK TO CITY CENTRE CORE BUS CORRIDOR SCHEME. LANDSCAPING GENERAL ARRANGEMENT. KEY PLAN		
BCIDC-CARP-ENV_LA-1415_XX_00-DR-LL-0001 to 0023	BELFIELD / BLACKROCK TO CITY CENTRE CORE BUS CORRIDOR SCHEME. LANDSCAPING GENERAL ARRANGEMENT		



Rev	Date	Dn	Chkd	Appd	Description	Client	Engineering Designer	Programme Title	Drawing File Name	Sheet Number	Status	Rev
M01	04/03/2022	JV	JK	NH	ISSUE FOR PHASE 4 PLANNING	 Údarás Náisiúnta Iompair National Transport Authority	 ARUP	BUSCONNECTS DUBLIN CORE BUS CORRIDORS INFRASTRUCTURE WORKS	BELFIELD / BLACKROCK TO CITY CENTRE CORE BUS CORRIDOR SCHEME LANDSCAPING GENERAL ARRANGEMENT COVER SHEET	01 of 01	A	M01

DO NOT SCALE USE FIGURED DIMENSIONS ONLY



Scale: 1:10000 @ A1, 1:20000 @ A3

Scale Bar: 0 100 200 400 600 800 1000m

Notes:

1. This drawing is a preliminary design and is subject to change without notice. It is not to be used for construction purposes.

2. The drawing is to be used for design development purposes only. It is not to be used for construction purposes.

3. The drawing is to be used for design development purposes only. It is not to be used for construction purposes.

4. The drawing is to be used for design development purposes only. It is not to be used for construction purposes.

5. The drawing is to be used for design development purposes only. It is not to be used for construction purposes.

6. The drawing is to be used for design development purposes only. It is not to be used for construction purposes.

7. The drawing is to be used for design development purposes only. It is not to be used for construction purposes.

8. The drawing is to be used for design development purposes only. It is not to be used for construction purposes.

9. The drawing is to be used for design development purposes only. It is not to be used for construction purposes.

10. The drawing is to be used for design development purposes only. It is not to be used for construction purposes.



Rev	Date	Drn	Chkd	Appd	Description
M01	04/03/2022	JV	JK	NH	ISSUE FOR PHASE 4 PLANNING

Client: NTA
 Udaras na h-Iomairte
 National Transport Authority

Engineering Designer: ARUP

Date	04/03/2022	Scale	1:10000 @ A1	Drawn	JV	Checked	JK	Approved	NH
Project Code	BCIDC	Originator Code	ARP	QAIS Code	268401-00				

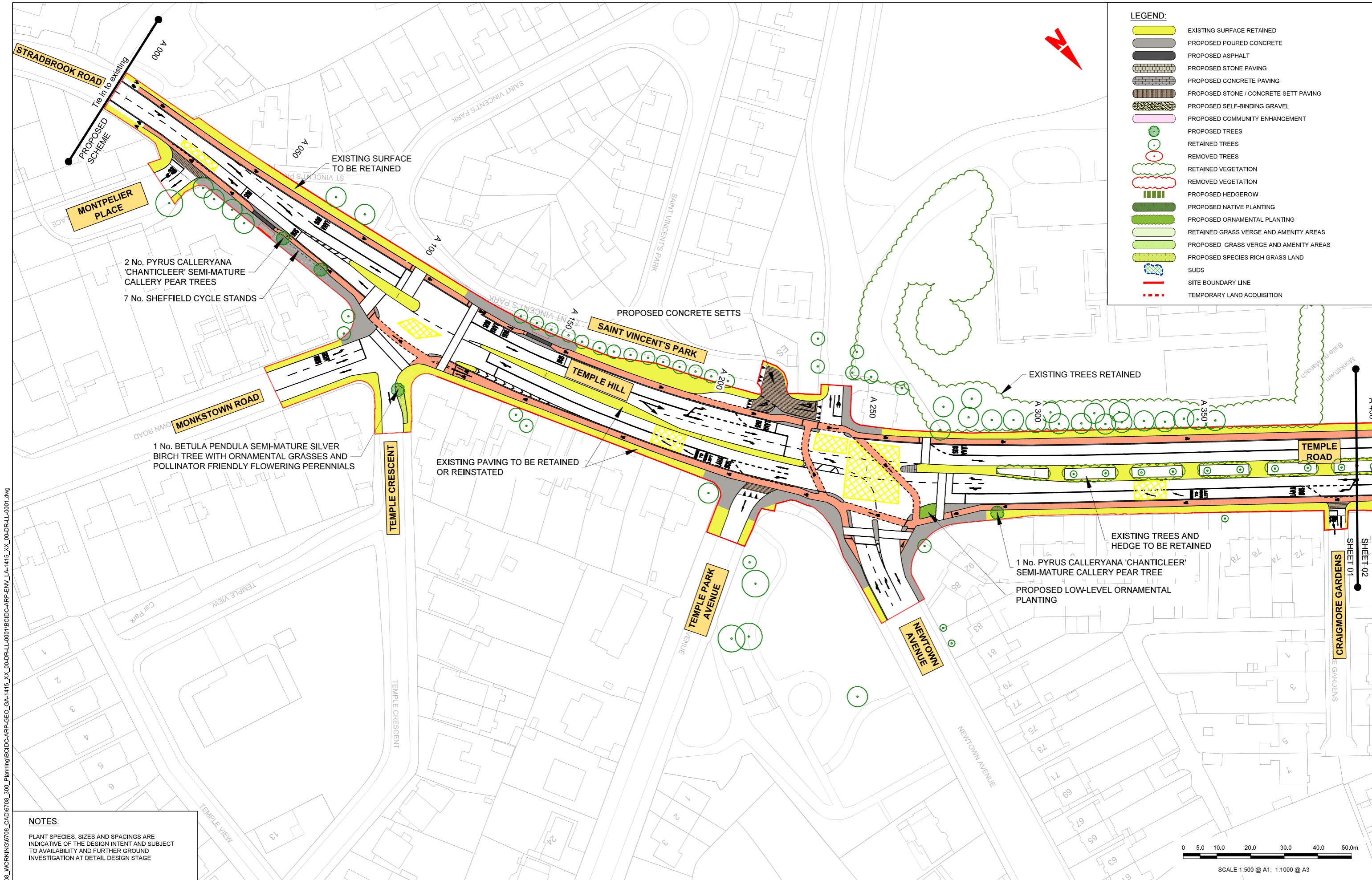
Drawing Title	Sheet Number	Status	Rev
BUSCONNECTS DUBLIN CORE BUS CORRIDORS INFRASTRUCTURE WORKS	01 of 01	A	M01

Programme Title: BELFIELD / BLACKROCK TO CITY CENTRE CORE BUS CORRIDOR SCHEME
 LANDSCAPING GENERAL ARRANGEMENT
 KEY PLAN

Drawing File Name: BCIDC-ARP-ENV_KP-1415_XX_00-DR-LL-0001

DO NOT SCALE USE FIGURED DIMENSIONS ONLY





- LEGEND:**
- EXISTING SURFACE RETAINED
 - PROPOSED POURED CONCRETE
 - PROPOSED ASPHALT
 - PROPOSED STONE PAVING
 - PROPOSED CONCRETE PAVING
 - PROPOSED STONE / CONCRETE SETT PAVING
 - PROPOSED SELF-BINDING GRAVEL
 - PROPOSED COMMUNITY ENHANCEMENT
 - PROPOSED TREES
 - RETAINED TREES
 - REMOVED TREES
 - RETAINED VEGETATION
 - REMOVED VEGETATION
 - PROPOSED HEDGEROW
 - PROPOSED NATIVE PLANTING
 - PROPOSED ORNAMENTAL PLANTING
 - RETAINED GRASS VERGE AND AMENITY AREAS
 - PROPOSED GRASS VERGE AND AMENITY AREAS
 - PROPOSED SPECIES RICH GRASS LAND
 - SUDS
 - SITE BOUNDARY LINE
 - TEMPORARY LAND ACQUISITION

NOTES:

PLANT SPECIES, SIZES AND SPACINGS ARE INDICATIVE OF THE DESIGN INTENT AND SUBJECT TO AVAILABILITY AND FURTHER GROUND INVESTIGATION AT DETAIL DESIGN STAGE

Disclaimer

a. © National Transport Authority (NTA) 2022. This drawing is confidential and the copyright in it is owned by NTA. This drawing must not be either loaned, copied or otherwise reproduced in whole or in part or used for any purpose without the prior permission of NTA.

b. This drawing is to be used for the design element identified in the title box. Other information shown is to be considered indicative only. The drawing is to be read in conjunction with all other relevant design drawings.

c. O.S. data used for plans are printed under © Ordnance Survey Ireland Government of Ireland. All rights reserved. Licence Number 2022/OS_MA_180 National Transport Authority. All elevations are in metres and relate to OSi Geoid Model (OSGM15) Mean Head. All Co-ordinates are in Irish Transverse Mercator Grid (ITM) as defined by OSi active local GPS station.

d. The information contained herein has been provided by the NTA but does not purport to be comprehensive or final. Recipients should not rely on the information. Neither the NTA nor any of its directors, officers, employees, agents, stakeholders or advisers make any representation or warranty as to, or accept any liability or responsibility in relation to, the adequacy, accuracy, reasonableness or completeness of the information provided as part of this document or any matter on which the information is based (including but not limited to loss or damage arising as a result of reliance by recipients on the information or any part of it. Any liabilities are hereby expressly disclaimed.

Rev	Date	Drn	Chk'd	App'd	Description
M01	04/03/2022	JV	JK	NH	ISSUE FOR PHASE 4: PLANNING

Client: **NTA**
Údarás Náisiúnta Iompair
National Transport Authority

Engineering Designer: **ARUP**

Date: 04/03/2022
Scale: 1:500 @ A1, 1:1000 @ A3

Project Code: BCDC
Originator Code: ARP

Drawn: JV
Checked: JK
Approved: NH

QMS Code: 268401-00

Programme Title: **BUSCONNECTS DUBLIN CORE BUS CORRIDORS INFRASTRUCTURE WORKS**

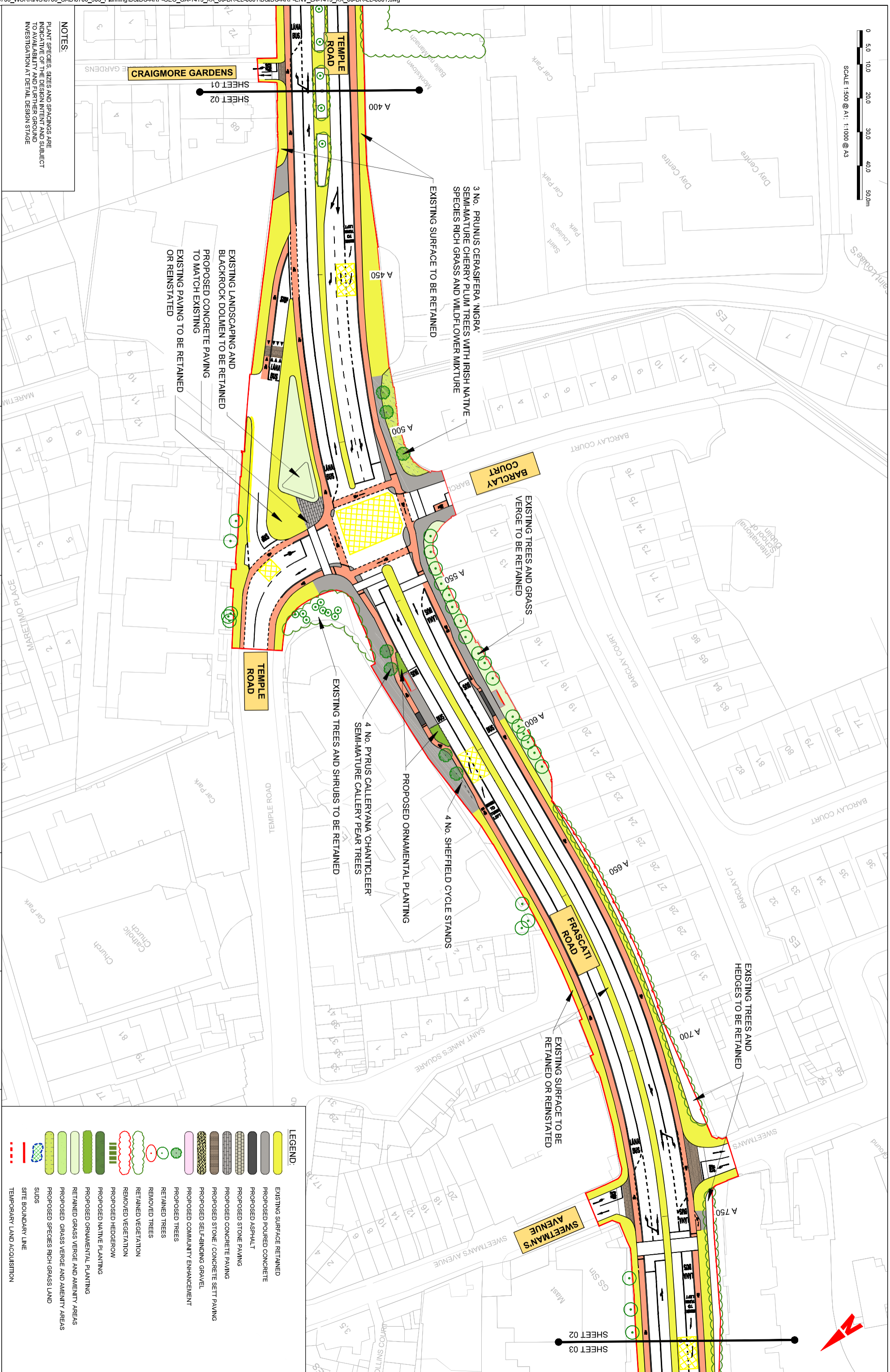
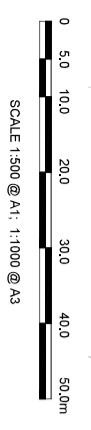
Drawing Title: **BELFIELD / BLACKROCK TO CITY CENTRE CORE BUS CORRIDOR SCHEME LANDSCAPING GENERAL ARRANGEMENT**

Drawing File Name: BCIDC-ARP-ENV_LA-1415_XX_00-DR-LL-0001

Sheet Number: 01 of 23
Status: A
Rev: M01

DO NOT SCALE USE FIGURED DIMENSIONS ONLY

Y:\6708_BUSCONNECTS ED\6708_WORKING\6708_CAD\6708_300_Planning\BCIDC-ARP-GEQ_GA-1415_XX_00-DR-LL-0001.dwg



NOTES:
 PLANT SPECIES, SIZES AND SPACINGS ARE INDICATIVE OF THE DESIGN INTENT AND SUBJECT TO AVAILABILITY AND FURTHER GROUND INVESTIGATION AT DETAIL DESIGN STAGE

EXISTING LANDSCAPING AND BLACKROCK DOLMEN TO BE RETAINED
 PROPOSED CONCRETE PAVING TO MATCH EXISTING
 EXISTING PAVING TO BE RETAINED OR REINSTATED

3 NO. PRUNUS CERASIFERA NIGRA SEMI-MATURE CHERRY PLUM TREES WITH IRISH NATIVE SPECIES RICH GRASS AND WILDFLOWER MIXTURE
 EXISTING SURFACE TO BE RETAINED

EXISTING TREES AND SHRUBS TO BE RETAINED
 4 NO. PYRUS CALLERYANA CHANTICLEER SEMI-MATURE CALLERY PEAR TREES
 PROPOSED ORNAMENTAL PLANTING

EXISTING SURFACE TO BE RETAINED OR REINSTATED


EXISTING TREES AND HEDGES TO BE RETAINED

LEGEND:

	EXISTING SURFACE RETAINED
	PROPOSED POURED CONCRETE
	PROPOSED ASPHALT
	PROPOSED STONE PAVING
	PROPOSED CONCRETE PAVING
	PROPOSED STONE / CONCRETE SETT PAVING
	PROPOSED SELF-BANDING GRAVEL
	PROPOSED COMMUNITY ENHANCEMENT
	PROPOSED TREES
	REMOVED TREES
	REMOVED VEGETATION
	REMOVED VEGETATION
	PROPOSED HERDEROW
	PROPOSED NATIVE PLANTING
	PROPOSED ORNAMENTAL PLANTING
	RETAINED GRASS VERGE AND AMENITY AREAS
	PROPOSED GRASS VERGE AND AMENITY AREAS
	PROPOSED SPECIES RICH GRASS LAND
	SUDS
	SITE BOUNDARY LINE
	TEMPORARY LAND ACQUISITION

Rev	Date	Dm	Chkd	Appd	Description
M01	04/03/2022	JV	JK	NH	ISSUE FOR PHASE 4 PLANNING

Client	NTA Udaras Maíntíne Iompair National Transport Authority
Project Code	BCIDC
Date	04/03/2022
Scale	1:500 @ A1 1:1000 @ A3
Originator Code	ARUP
Engineering Designer	ARUP
Drawn	JV
Checked	JK
Approved	NH
Programme Title	BUSCONNECTS DUBLIN CORE BUS CORRIDORS INFRASTRUCTURE WORKS
Drawing Title	BELFIELD / BLACKROCK TO CITY CENTRE CORE BUS CORRIDOR SCHEME LANDSCAPING GENERAL ARRANGEMENT
Drawing File Name	BCIDC-ARP-ENV_LA-1415_XX_00-DR-LL-0002
Sheet Number	02 of 23
Status	A
Rev	M01

























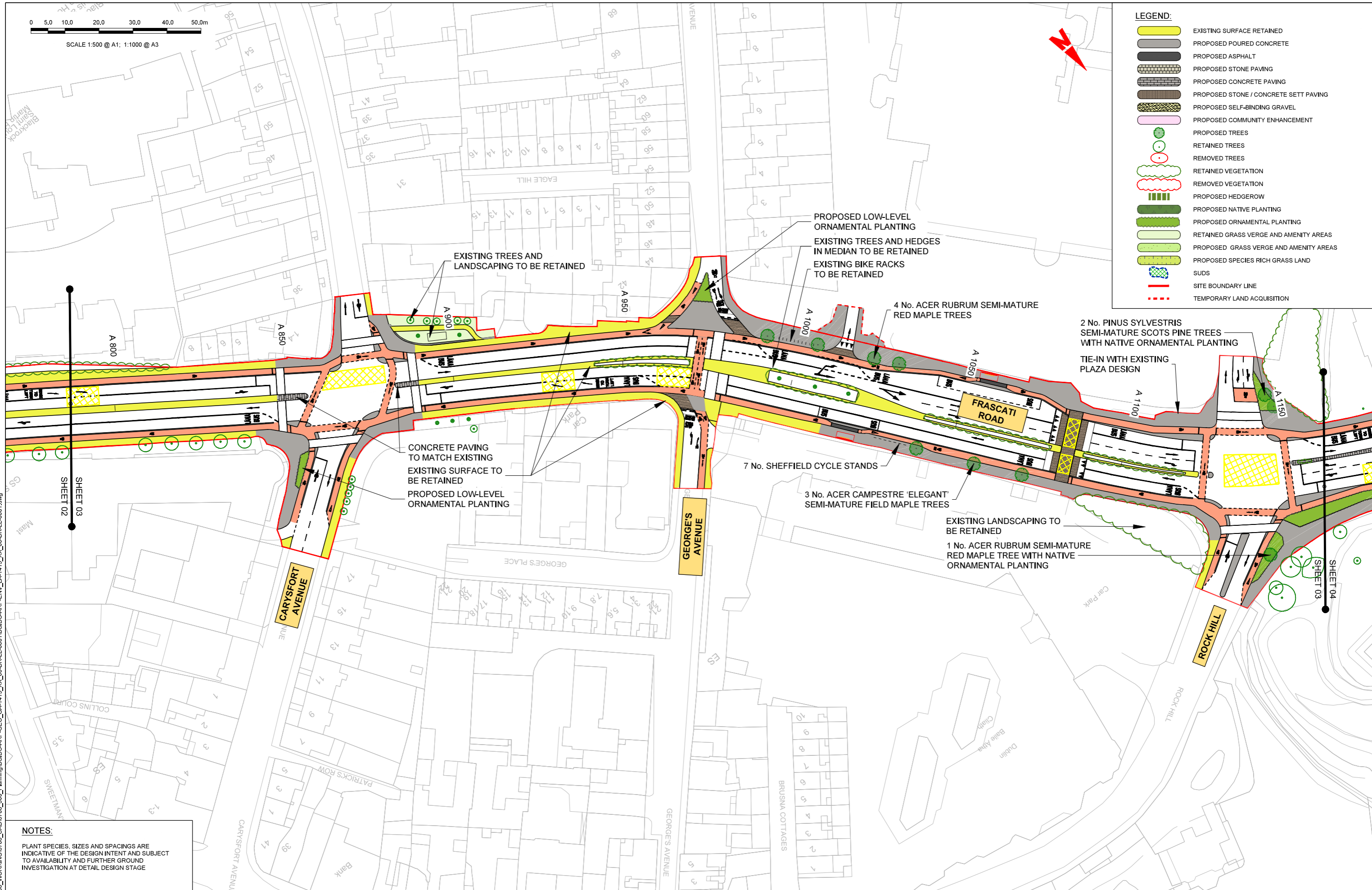
DO NOT SCALE USE FIGURED DIMENSIONS ONLY

0 5.0 10.0 20.0 30.0 40.0 50.0m

SCALE 1:500 @ A1; 1:1000 @ A3

LEGEND:

-  EXISTING SURFACE RETAINED
-  PROPOSED POURED CONCRETE
-  PROPOSED ASPHALT
-  PROPOSED STONE PAVING
-  PROPOSED CONCRETE PAVING
-  PROPOSED STONE / CONCRETE SETT PAVING
-  PROPOSED SELF-BINDING GRAVEL
-  PROPOSED COMMUNITY ENHANCEMENT
-  PROPOSED TREES
-  RETAINED TREES
-  REMOVED TREES
-  RETAINED VEGETATION
-  REMOVED VEGETATION
-  PROPOSED HEDGEROW
-  PROPOSED NATIVE PLANTING
-  PROPOSED ORNAMENTAL PLANTING
-  RETAINED GRASS VERGE AND AMENITY AREAS
-  PROPOSED GRASS VERGE AND AMENITY AREAS
-  PROPOSED SPECIES RICH GRASS LAND
-  SUDS
-  SITE BOUNDARY LINE
-  TEMPORARY LAND ACQUISITION



NOTES:

PLANT SPECIES, SIZES AND SPACINGS ARE INDICATIVE OF THE DESIGN INTENT AND SUBJECT TO AVAILABILITY AND FURTHER GROUND INVESTIGATION AT DETAIL DESIGN STAGE

Disclaimer
 a. © National Transport Authority (NTA) 2022. This drawing is confidential and the copyright in it is owned by NTA. This drawing must not be either loaned, copied or otherwise reproduced in whole or in part or used for any purpose without the prior permission of NTA.
 b. This drawing is to be used for the design element identified in the title block. Other information shown is to be considered indicative only. The drawing is to be read in conjunction with all other relevant design drawings.
 c. OS data used for plans are printed under © Ordnance Survey Ireland Government of Ireland. All rights reserved. Licence Number 2022/OS_LWA_180 National Transport Authority. All elevations are in metres and relate to OSi Geoid Model (OSGM15) Mean Head. All Co-ordinates are in Irish Transverse Mercator Grid (ITM) as defined by OSi active local GPS station.
 d. Information concerning the position of apparatus shown on this drawing is based on drawings supplied by the utility owners and/or the utility works contractor, whilst every care has been taken in the preparation of this drawing, positions should be taken as approximate and are intended for general guidance only and no representation is made by the NTA as to the accuracy, completeness, sufficiency or otherwise of this drawing and the position of the apparatus. The information contained herein does not purport to be comprehensive or final as the apparatus is subject to being altered and/or superseded. Recipients should not rely on this information. Any liabilities are hereby expressly disclaimed.
 e. The information contained herein has been provided by the NTA but does not purport to be comprehensive or final. Recipients should not rely on the information. Neither the NTA nor any of its directors, officers, employees, agents, stakeholders or advisers make any representation or warranty as to, or accept any liability or responsibility in relation to, the adequacy, accuracy, reasonableness or completeness of the information provided as part of this document or any matter on which the information is based (including but not limited to loss or damage arising as a result of reliance by recipients on the information or any part of it. Any liabilities are hereby expressly disclaimed.



Rev	Date	Drn	Chk'd	App'd	Description
M01	04/03/2022	JV	JK	NH	ISSUE FOR PHASE 4: PLANNING

Client: **NTA**
 Údarás Náisiúnta Iompair
 National Transport Authority

Engineering Designer: **ARUP**

Date: 04/03/2022 Scale: 1:500 @ A1, 1:1000 @ A3
 Project Code: BCIDC Originator Code: ARP
 Drawn: JV Checked: JK Approved: NH
 QMS Code: 288401-00

Programme Title: BUSCONNECTS DUBLIN CORE BUS CORRIDORS INFRASTRUCTURE WORKS			
Drawing Title: BELFIELD / BLACKROCK TO CITY CENTRE CORE BUS CORRIDOR SCHEME LANDSCAPING GENERAL ARRANGEMENT			
Drawing File Name: BCIDC-ARP-ENV_LA-1415_XX_00-DR-LL-0003	Sheet Number: 03 of 23	Status: A	Rev: M01























DO NOT SCALE USE FIGURED DIMENSIONS ONLY

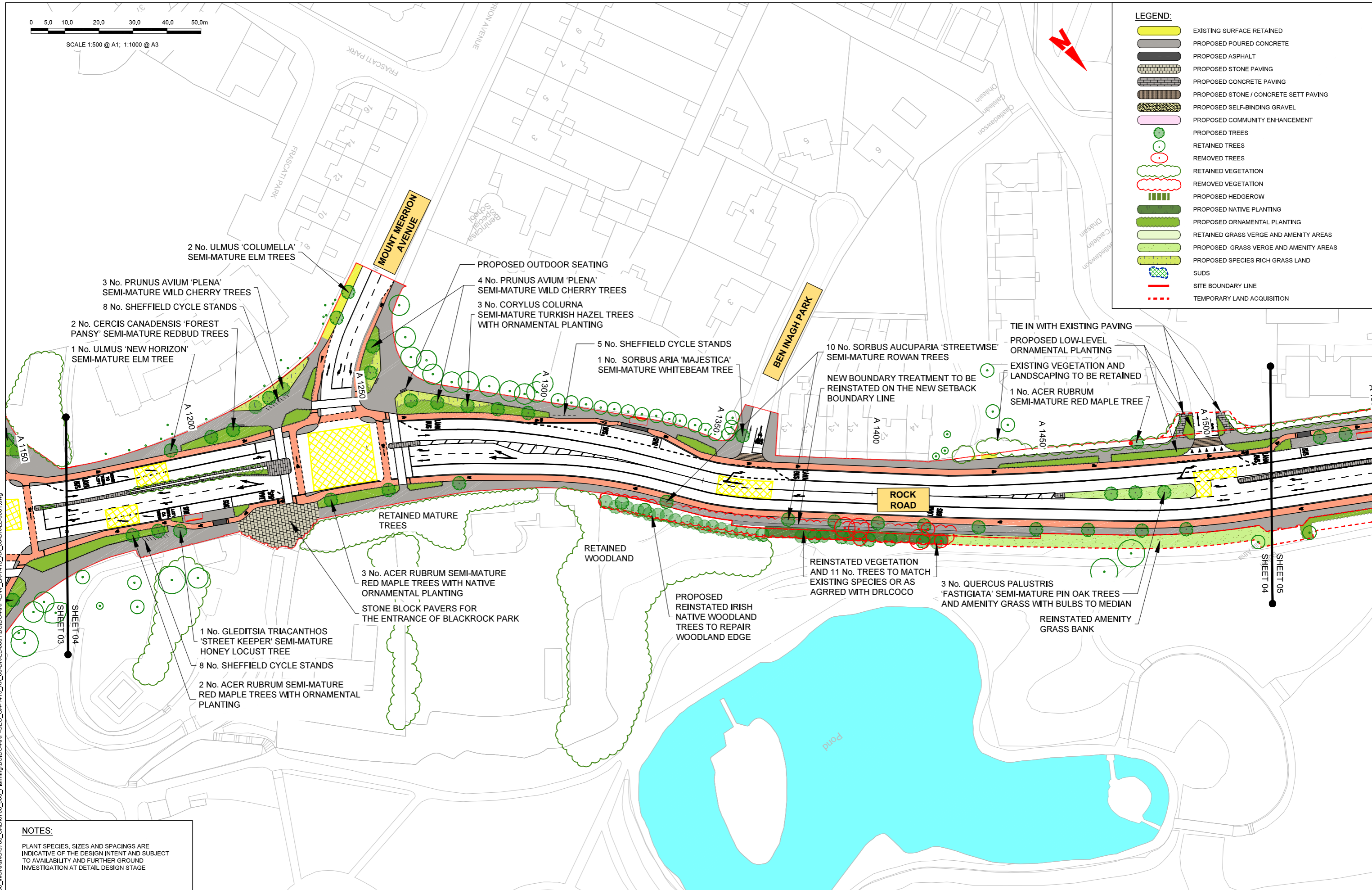
Y:\6708_BUSCONNECTS ED\6708_WORKING\6708_CAD\6708_300_Planning\BCIDC-ARP-GEQ_GA-1415_XX_00-DR-LL-0001.dwg

0 5.0 10.0 20.0 30.0 40.0 50.0m

SCALE 1:500 @ A1; 1:1000 @ A3

LEGEND:

-  EXISTING SURFACE RETAINED
-  PROPOSED POURED CONCRETE
-  PROPOSED ASPHALT
-  PROPOSED STONE PAVING
-  PROPOSED CONCRETE PAVING
-  PROPOSED STONE / CONCRETE SETT PAVING
-  PROPOSED SELF-BINDING GRAVEL
-  PROPOSED COMMUNITY ENHANCEMENT
-  PROPOSED TREES
-  RETAINED TREES
-  REMOVED TREES
-  RETAINED VEGETATION
-  REMOVED VEGETATION
-  PROPOSED HEDGEROW
-  PROPOSED NATIVE PLANTING
-  PROPOSED ORNAMENTAL PLANTING
-  RETAINED GRASS VERGE AND AMENITY AREAS
-  PROPOSED GRASS VERGE AND AMENITY AREAS
-  PROPOSED SPECIES RICH GRASS LAND
-  SUDS
-  SITE BOUNDARY LINE
-  TEMPORARY LAND ACQUISITION



NOTES:

PLANT SPECIES, SIZES AND SPACINGS ARE INDICATIVE OF THE DESIGN INTENT AND SUBJECT TO AVAILABILITY AND FURTHER GROUND INVESTIGATION AT DETAIL DESIGN STAGE

Disclaimer
 a. © National Transport Authority (NTA) 2022. This drawing is confidential and the copyright in it is owned by NTA. This drawing must not be either loaned, copied or otherwise reproduced in whole or in part or used for any purpose without the prior permission of NTA.
 b. This drawing is to be used for the design element identified in the title block. Other information shown is to be considered indicative only. The drawing is to be read in conjunction with all other relevant design drawings.
 c. OS data used for plans are printed under © Ordnance Survey Ireland Government of Ireland. All rights reserved. Licence Number 2022/OS/MA_180 National Transport Authority. All elevations are in metres and relate to OSi Good Model (OSGM15) Mean Head. All Co-ordinates are in Irish Transverse Mercator Grid (ITM) as defined by OSi active local GPS station.
 d. Information concerning the position of apparatus shown on this drawing is based on drawings supplied by the utility owners and/or the utility works contractor, whilst every care has been taken in the preparation of this drawing, positions should be taken as approximate and are intended for general guidance only and no representation is made by the NTA as to the accuracy, completeness, sufficiency or otherwise of this drawing and the position of the apparatus. The information contained herein does not purport to be comprehensive or final as the apparatus is subject to being altered and/or superseded. Recipients should not rely on this information. Any liabilities are hereby expressly disclaimed.
 e. The information contained herein has been provided by the NTA but does not purport to be comprehensive or final. Recipients should not rely on the information. Neither the NTA nor any of its directors, officers, employees, agents, stakeholders or advisers make any representation or warranty as to, or accept any liability or responsibility in relation to, the adequacy, accuracy, reasonableness or completeness of the information provided as part of this document or any matter on which the information is based (including but not limited to loss or damage arising as a result of reliance by recipients on the information or any part of it. Any liabilities are hereby expressly disclaimed.



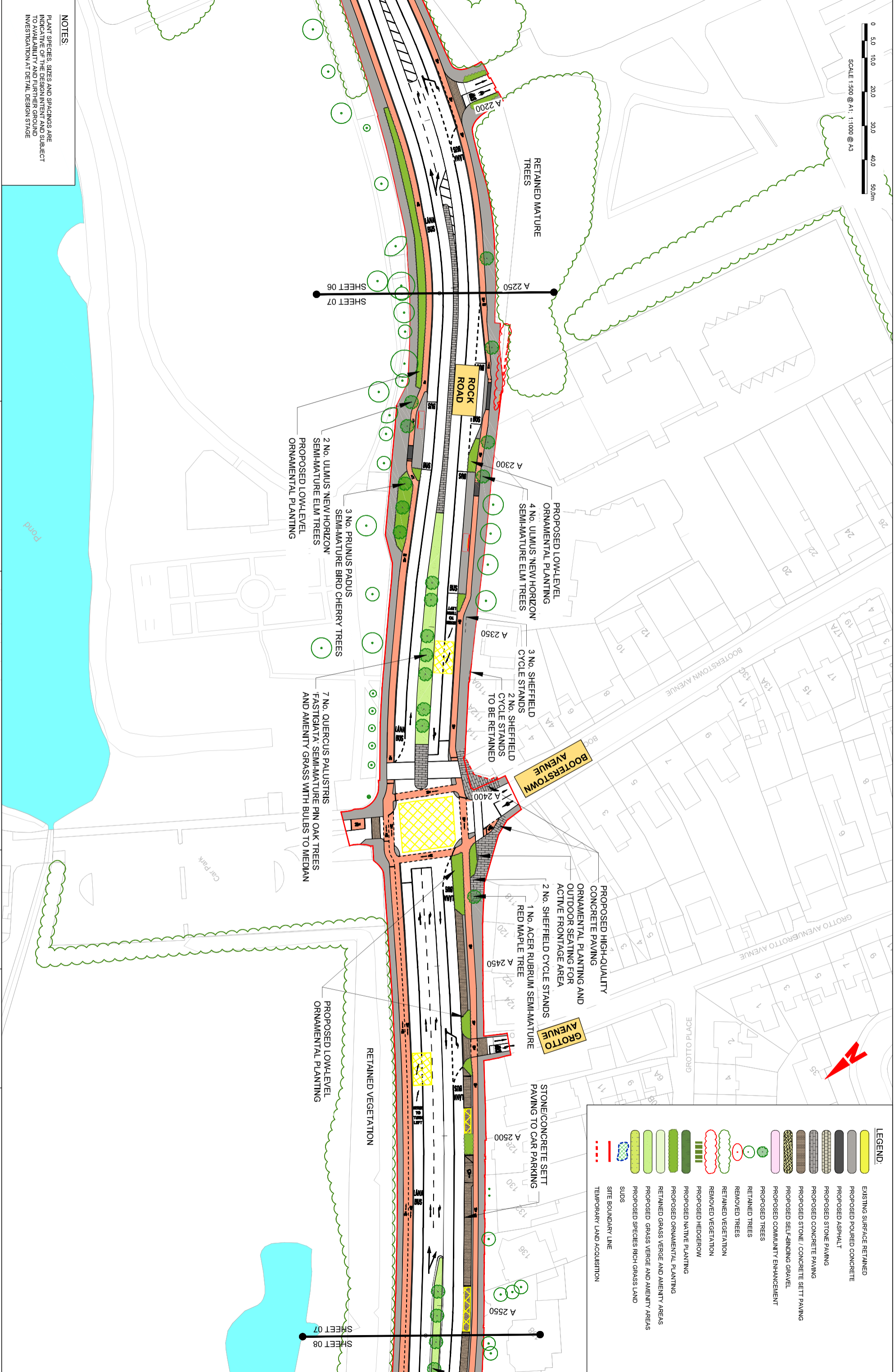
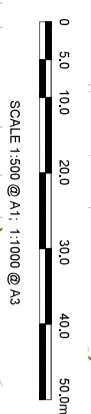
Rev	Date	Drn	Chk'd	App'd	Description
M01	04/03/2022	JV	JK	NH	ISSUE FOR PHASE 4: PLANNING

Client NTA Údarás Náisiúnta Iompair National Transport Authority		Engineering Designer ARUP		
Date 04/03/2022	Scale 1:500 @ A1 1:1000 @ A3	Drawn JV	Checked JK	Approved NH
Project Code BCIDC	Originator Code ARP	QMS Code 288401-00		

Programme Title BUSCONNECTS DUBLIN CORE BUS CORRIDORS INFRASTRUCTURE WORKS			
Drawing Title BELFIELD / BLACKROCK TO CITY CENTRE CORE BUS CORRIDOR SCHEME LANDSCAPING GENERAL ARRANGEMENT			
Drawing File Name BCIDC-ARP-ENV_LA-1415_XX_00-DR-LL-0004	Sheet Number 04 of 23	Status A	Rev M01

DO NOT SCALE USE FIGURED DIMENSIONS ONLY

Y:\6708_BUSCONNECTS ED\6708_WORKING\6708_CAD\6708_300_Planning\BCIDC-ARP-ENV_LA-1415_XX_00-DR-LL-0001.dwg



NOTES:
 PLANT SPECIES, SIZES AND SPACINGS ARE INDICATIVE OF THE DESIGN INTENT AND SUBJECT TO AVAILABILITY AND FURTHER GROUND INVESTIGATION AT DETAIL DESIGN STAGE

1. This drawing is the property of the National Transport Authority (NTA) and is not to be used for any purpose other than that for which it is issued. The NTA does not accept any liability for the use of this drawing for any purpose other than that for which it is issued. The NTA does not accept any liability for the use of this drawing for any purpose other than that for which it is issued.

2. The drawing is to be used for the design of the proposed works. It is not to be used for any other purpose. The drawing is to be used for the design of the proposed works. It is not to be used for any other purpose.

3. The drawing is to be used for the design of the proposed works. It is not to be used for any other purpose. The drawing is to be used for the design of the proposed works. It is not to be used for any other purpose.

4. The drawing is to be used for the design of the proposed works. It is not to be used for any other purpose. The drawing is to be used for the design of the proposed works. It is not to be used for any other purpose.

5. The drawing is to be used for the design of the proposed works. It is not to be used for any other purpose. The drawing is to be used for the design of the proposed works. It is not to be used for any other purpose.

6. The drawing is to be used for the design of the proposed works. It is not to be used for any other purpose. The drawing is to be used for the design of the proposed works. It is not to be used for any other purpose.

7. The drawing is to be used for the design of the proposed works. It is not to be used for any other purpose. The drawing is to be used for the design of the proposed works. It is not to be used for any other purpose.

8. The drawing is to be used for the design of the proposed works. It is not to be used for any other purpose. The drawing is to be used for the design of the proposed works. It is not to be used for any other purpose.

9. The drawing is to be used for the design of the proposed works. It is not to be used for any other purpose. The drawing is to be used for the design of the proposed works. It is not to be used for any other purpose.

10. The drawing is to be used for the design of the proposed works. It is not to be used for any other purpose. The drawing is to be used for the design of the proposed works. It is not to be used for any other purpose.

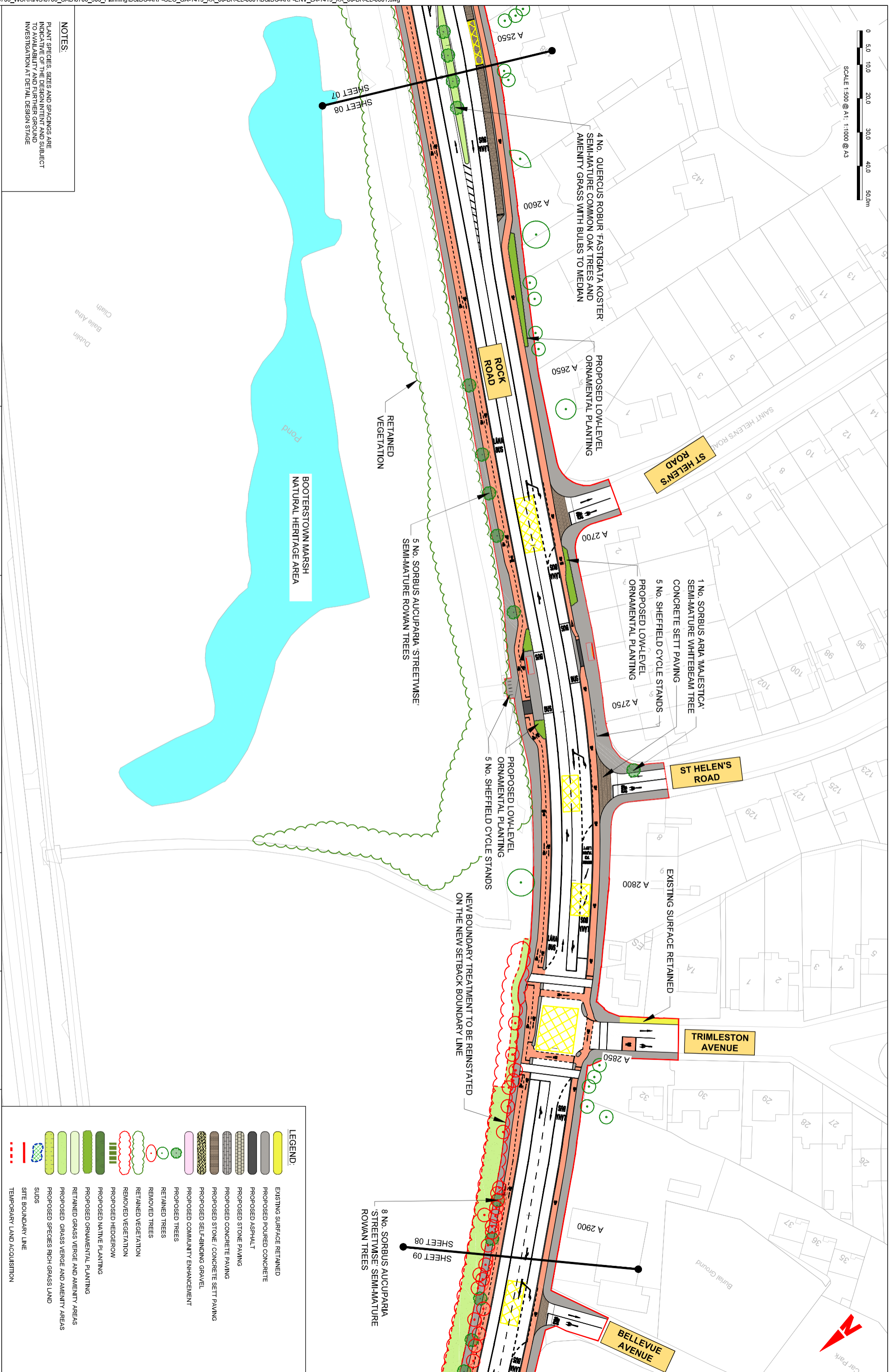
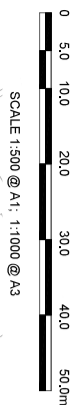
Rev	Date	Drn	Chkd	Appd	Description
M01	04/03/2022	JV	JK	NH	ISSUE FOR PHASE 4 PLANNING

Client		Engineering Designer	
 NTA National Transport Authority		 ARUP	
Date	04/03/2022	Scale	1:500 @ A1 1:1000 @ A3
Project Code	BCIDC	Originator Code	ARUP
		QMS Code	288401-00

Programme Title		Drawing Title	
BUSCONNECTS DUBLIN		CORE BUS CORRIDORS INFRASTRUCTURE WORKS	
BELFIELD / BLACKROCK TO CITY CENTRE CORE BUS CORRIDOR SCHEME		LANDSCAPING GENERAL ARRANGEMENT	
Drawing File Name	BCIDC-ARP-ENV_LA-1415_XX_00-DR-LL-0007	Sheet Number	07 of 23
Status	A	Rev	M01

DO NOT SCALE USE FIGURED DIMENSIONS ONLY

LEGEND:	
	EXISTING SURFACE RETAINED
	PROPOSED POURED CONCRETE
	PROPOSED ASPHALT
	PROPOSED STONE PAVING
	PROPOSED CONCRETE PAVING
	PROPOSED STONE / CONCRETE SETT PAVING
	PROPOSED SELF-FINISHING GRAVEL
	PROPOSED COMMUNITY ENHANCEMENT
	PROPOSED TREES
	RETAINED TREES
	REMOVED TREES
	RETAINED VEGETATION
	REMOVED VEGETATION
	PROPOSED NATIVE PLANTING
	PROPOSED ORNAMENTAL PLANTING
	RETAINED GRASS VERGE AND AMENITY AREAS
	PROPOSED GRASS VERGE AND AMENITY AREAS
	PROPOSED SPECIES RICH GRASS LAND SUDS
	SITE BOUNDARY LINE
	TEMPORARY LAND ACQUISITION



LEGEND:

[Yellow hatched box]	EXISTING SURFACE RETAINED
[Grey hatched box]	PROPOSED POURED CONCRETE
[Dark grey hatched box]	PROPOSED ASPHALT
[Light grey hatched box]	PROPOSED STONE PAVING
[Dark grey hatched box]	PROPOSED CONCRETE PAVING
[Dark grey hatched box]	PROPOSED STONE / CONCRETE SETT PAVING
[Dark grey hatched box]	PROPOSED SELF-BINDING GRAVEL
[Pink hatched box]	PROPOSED COMMUNITY ENHANCEMENT
[Green circle]	PROPOSED TREES
[Red circle]	RETAINED TREES
[Red circle]	REMOVED TREES
[Red circle]	RETAINED VEGETATION
[Red circle]	REMOVED VEGETATION
[Red circle]	PROPOSED HEDGEROW
[Green circle]	PROPOSED NATIVE PLANTING
[Green circle]	PROPOSED ORNAMENTAL PLANTING
[Green circle]	RETAINED GRASS VERGE AND AMENITY AREAS
[Green circle]	PROPOSED GRASS VERGE AND AMENITY AREAS
[Green circle]	PROPOSED SPECIES RICH GRASS LAND
[Green circle]	SUDS
[Red dashed line]	SITE BOUNDARY LINE
[Red dashed line]	TEMPORARY LAND ACQUISITION

NOTES:

PLANT SPECIES, SIZES AND SPACINGS ARE INDICATIVE OF THE DESIGN INTENT AND SUBJECT TO AVAILABILITY AND FURTHER GROUND INVESTIGATION AT DETAIL DESIGN STAGE

1. This drawing is the property of ARUP. It is not to be used for any purpose other than that for which it is prepared without the prior written consent of ARUP. ARUP shall not be liable for any loss or damage, including consequential loss or damage, arising from the use of this drawing, whether or not such loss or damage is foreseeable, and whether or not such loss or damage is caused in whole or in part by the negligence of ARUP.

2. This drawing is to be used for the design of the project and is not to be used for any other purpose without the prior written consent of ARUP.

3. The drawing is to be used for the design of the project and is not to be used for any other purpose without the prior written consent of ARUP.

4. The drawing is to be used for the design of the project and is not to be used for any other purpose without the prior written consent of ARUP.

5. The drawing is to be used for the design of the project and is not to be used for any other purpose without the prior written consent of ARUP.

6. The drawing is to be used for the design of the project and is not to be used for any other purpose without the prior written consent of ARUP.

7. The drawing is to be used for the design of the project and is not to be used for any other purpose without the prior written consent of ARUP.


8. The drawing is to be used for the design of the project and is not to be used for any other purpose without the prior written consent of ARUP.

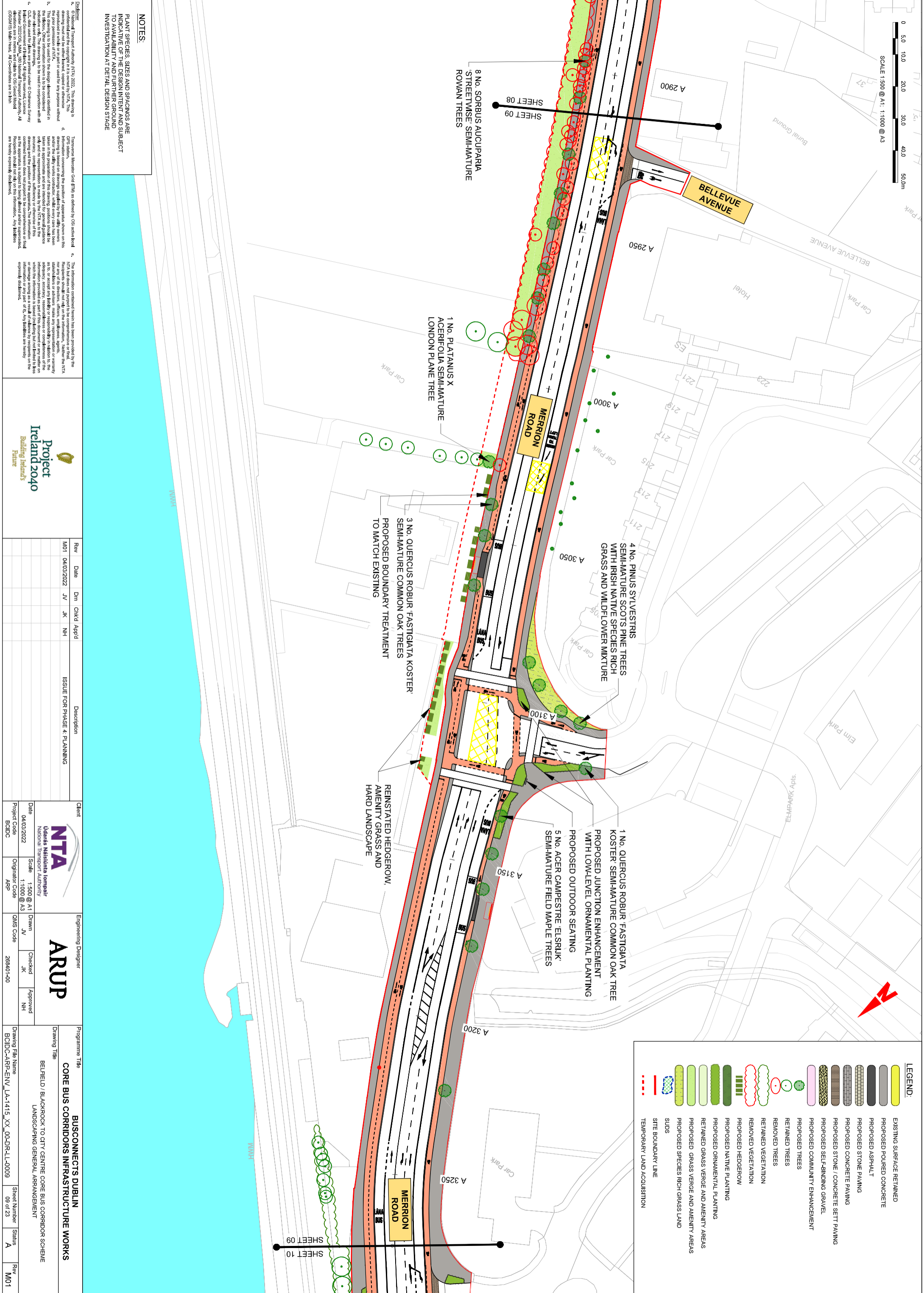
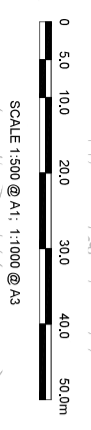
9. The drawing is to be used for the design of the project and is not to be used for any other purpose without the prior written consent of ARUP.

10. The drawing is to be used for the design of the project and is not to be used for any other purpose without the prior written consent of ARUP.

Rev	Date	Drn	Chkd	Appd	Description
M01	04/03/2022	JV	JK	NH	ISSUE FOR PHASE 4 PLANNING

Client	Client	Engineering Designer
NTA Udaras Maitlanta Iompair National Transport Authority	Udaras Maitlanta Iompair National Transport Authority	ARUP
Date: 04/03/2022 Project Code: B01DC	Scale: 1:500 @ A1 1:1000 @ A3 Originator Code: ARUP	Drawn: JV Checked: JK Approved: NH
Drawing File Name: BCIDC-ARP-ENV_LA-1415_XX_00-DR-LL-0008		Sheet Number: 08 of 23
Programme Title: BUSCONNECTS DUBLIN CORE BUS CORRIDORS INFRASTRUCTURE WORKS		Status: A
Drawing Title: BELFIELD / BLACKROCK TO CITY CENTRE CORE BUS CORRIDOR SCHEME LANDSCAPING GENERAL ARRANGEMENT		Rev: M01





NOTES:
 PLANT SPECIES, SIZES AND SPACINGS ARE INDICATIVE OF THE DESIGN INTENT AND SUBJECT TO AVAILABILITY AND FURTHER GROUND INVESTIGATION AT DETAIL DESIGN STAGE

1. This drawing is to be used for the design intent identified in other relevant design drawings.
 2. The drawing is to be used in conjunction with all other relevant design drawings.
 3. The drawing is to be used in conjunction with all other relevant design drawings.
 4. The drawing is to be used in conjunction with all other relevant design drawings.
 5. The drawing is to be used in conjunction with all other relevant design drawings.
 6. The drawing is to be used in conjunction with all other relevant design drawings.
 7. The drawing is to be used in conjunction with all other relevant design drawings.
 8. The drawing is to be used in conjunction with all other relevant design drawings.
 9. The drawing is to be used in conjunction with all other relevant design drawings.
 10. The drawing is to be used in conjunction with all other relevant design drawings.

The information contained herein has been provided by the recipient and is not to be used for any purpose other than the project for which it was provided. The recipient should not rely on the information, neither the NTA nor the NTA's consultants, for any purpose other than the project for which it was provided. The recipient should not rely on the information, neither the NTA nor the NTA's consultants, for any purpose other than the project for which it was provided. The recipient should not rely on the information, neither the NTA nor the NTA's consultants, for any purpose other than the project for which it was provided.

Rev	Date	Drn	Chkd	Appd	Description
M01	04/03/2022	JV	JK	NH	ISSUE FOR PHASE 4 PLANNING

Client
 NTA
 Udaras Náisiúnta Iompair
 National Transport Authority

Engineering Designer
 ARUP

Programme Title
 BUSCONNECTS DUBLIN
 CORE BUS CORRIDORS INFRASTRUCTURE WORKS

Drawing Title
 BELFIELD / BLACKROCK TO CITY CENTRE CORE BUS CORRIDOR SCHEME
 LANDSCAPING GENERAL ARRANGEMENT

Drawing File Name
 BCIDC-ARP-ENV_LA-1415_XX_00-DR-LL-0009

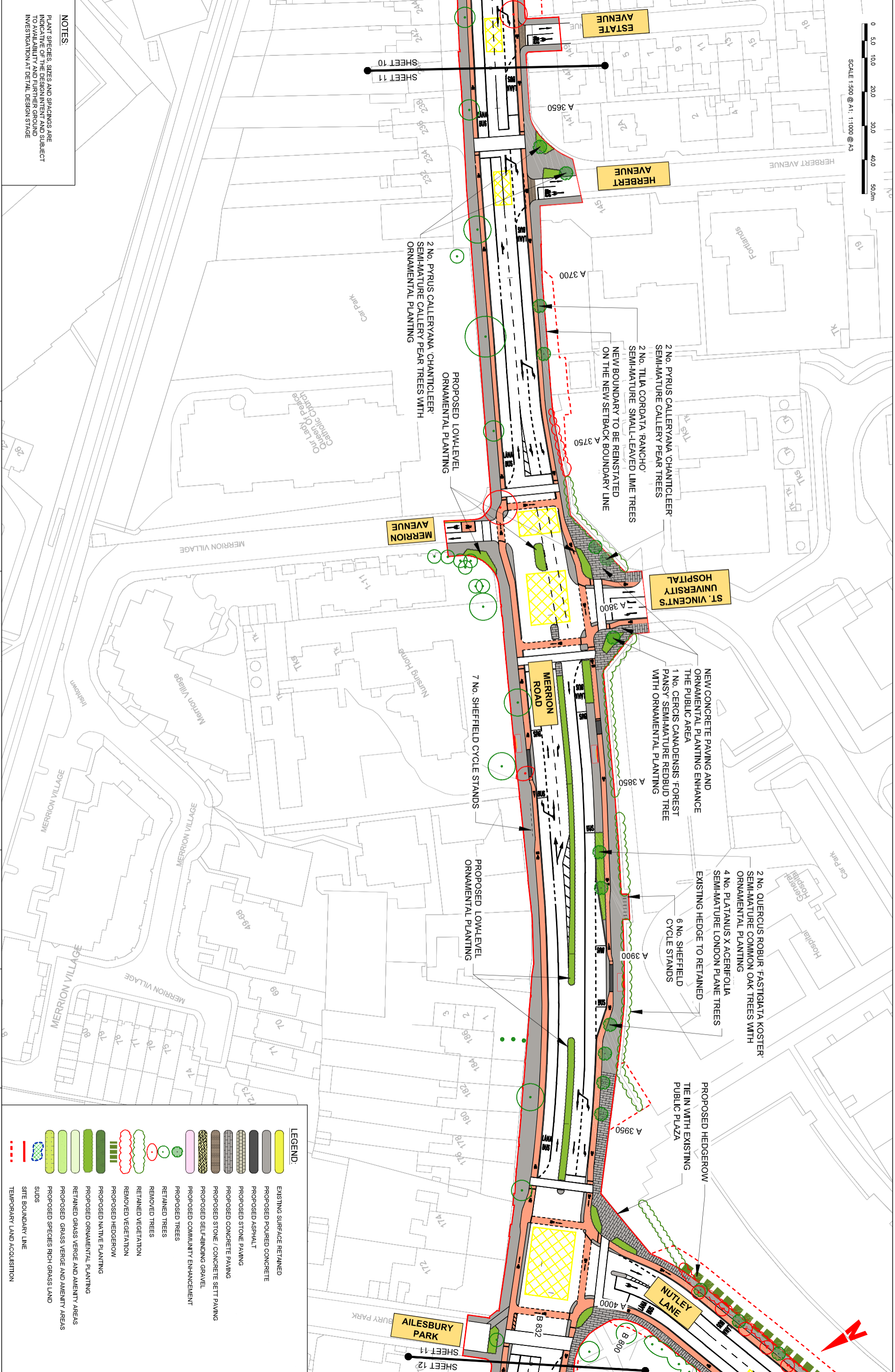
Sheet Number
 09 of 23

Status
 A

Rev
 M01

LEGEND:

- EXISTING SURFACE RETAINED
- PROPOSED POURED CONCRETE
- PROPOSED ASPHALT
- PROPOSED STONE PAVING
- PROPOSED CONCRETE PAVING
- PROPOSED STONE / CONCRETE SETT PAVING
- PROPOSED SELF-FINISHING GRAVEL
- PROPOSED COMMUNITY ENHANCEMENT
- PROPOSED TREES
- RETAINED TREES
- REMOVED TREES
- REMOVED VEGETATION
- REMOVED VEGETATION
- PROPOSED NATIVE PLANTING
- PROPOSED ORNAMENTAL PLANTING
- RETAINED GRASS VERGE AND AMENITY AREAS
- PROPOSED GRASS VERGE AND AMENITY AREAS
- PROPOSED SPECIES RICH GRASS LAND SUDS
- SITE BOUNDARY LINE
- TEMPORARY LAND ACQUISITION



NOTES:
 PLANT SPECIES, SIZES AND SPACINGS ARE INDICATIVE OF THE DESIGN INTENT AND SUBJECT TO AVAILABILITY AND FURTHER GROUND INVESTIGATION AT DETAIL DESIGN STAGE

LEGEND:
 EXISTING SURFACE RETAINED
 PROPOSED POURED CONCRETE
 PROPOSED ASPHALT
 PROPOSED STONE PAVING
 PROPOSED CONCRETE PAVING
 PROPOSED STONE / CONCRETE SETT PAVING
 PROPOSED SELF-BINDING GRAVEL
 PROPOSED COMMUNITY ENHANCEMENT
 PROPOSED TREES
 RETAINED TREES
 REMOVED TREES
 RETAINED VEGETATION
 REMOVED VEGETATION
 PROPOSED HEDGEROW
 PROPOSED NATIVE PLANTING
 PROPOSED ORNAMENTAL PLANTING
 RETAINED GRASS VERGE AND AMENITY AREAS
 PROPOSED GRASS VERGE AND AMENITY AREAS
 PROPOSED SPECIES RICH GRASS LAND
 SUDS
 SITE BOUNDARY LINE
 TEMPORARY LAND ACQUISITION

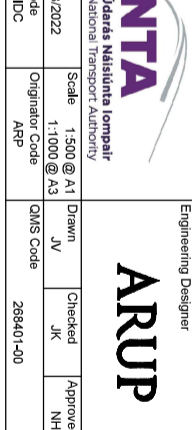
Client:
 NTA
 Udaras Na hÉireann
 National Transport Authority

Engineering Designer:
 ARUP

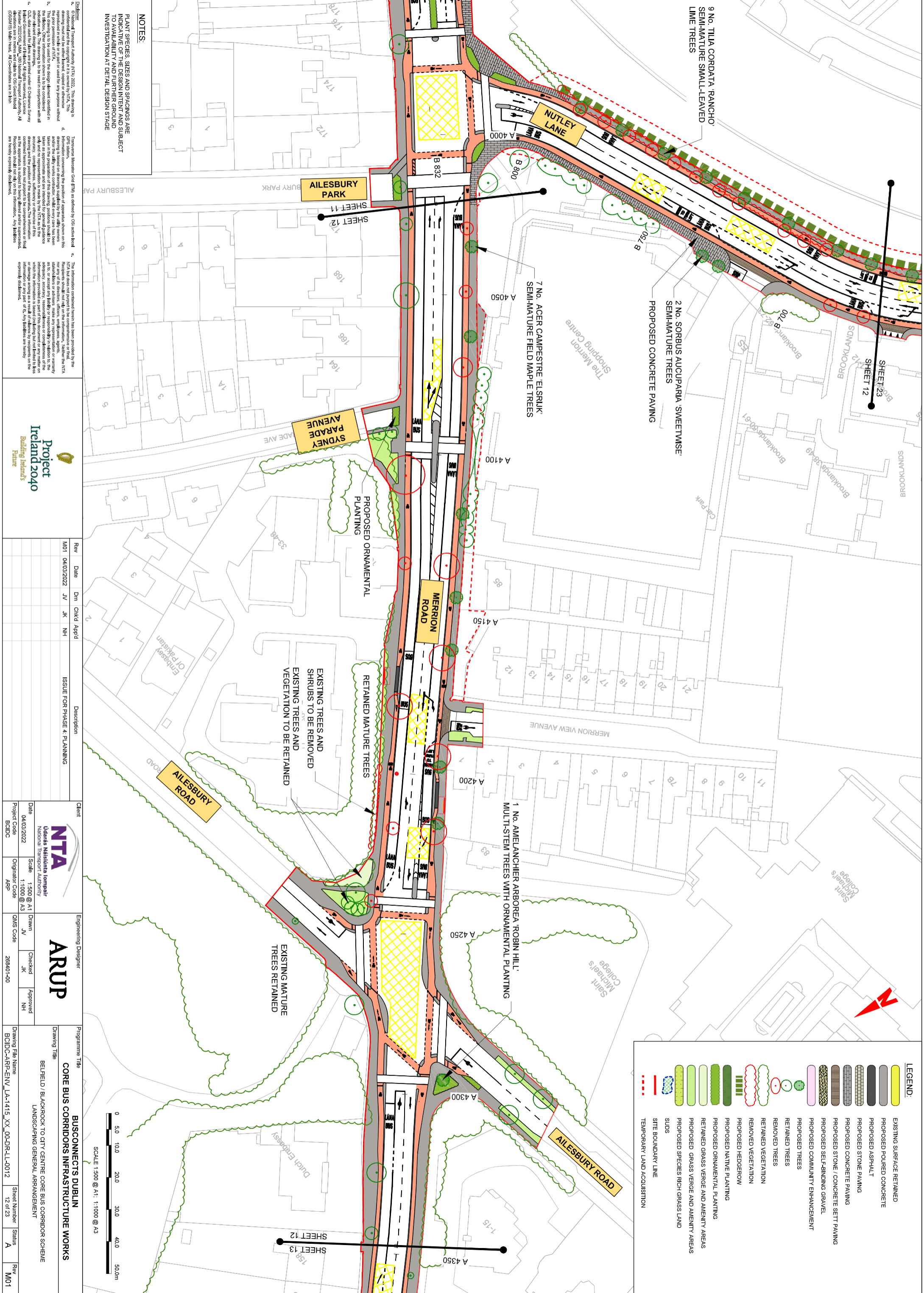
Rev	Date	Dwn	Chkd	Appd	Description
M01	04/03/2022	JV	JK	NH	ISSUE FOR PHASE 4 PLANNING

Date	Scale	Drawn	Checked	Approved
04/03/2022	1:500 @ A1 1:1000 @ A3	JV	JK	NH

Drawing Title	Programme Title	Drawing File Name	Sheet Number	Status	Rev
BELFIELD / BLACKROCK TO CITY CENTRE CORE BUS CORRIDOR SCHEME LANDSCAPING GENERAL ARRANGEMENT	BUSCONNECTS DUBLIN CORE BUS CORRIDORS INFRASTRUCTURE WORKS	BCIDC-ARP-ENV_LA-1415_XX_00-DR-LL-0011	11 of 23	A	M01



DO NOT SCALE USE FIGURED DIMENSIONS ONLY



NOTES:
 PLANT SPECIES, SIZES AND SPACINGS ARE INDICATIVE OF THE DESIGN INTENT AND SUBJECT TO AVAILABILITY AND FURTHER GROUND INVESTIGATION AT DETAIL DESIGN STAGE

1. This drawing is to be used for the design intent only and is not to be used for construction purposes. It is not to be used for any other purpose without the prior written consent of the Designer.
 2. The Designer shall not be responsible for any errors or omissions in this drawing, or for any consequences arising from the use of this drawing.
 3. The Designer shall not be responsible for any damage to property or persons arising from the use of this drawing.
 4. The Designer shall not be responsible for any claims, damages, losses, or expenses of any kind, including reasonable attorneys' fees, arising from the use of this drawing.
 5. The Designer shall not be responsible for any claims, damages, losses, or expenses of any kind, including reasonable attorneys' fees, arising from the use of this drawing.

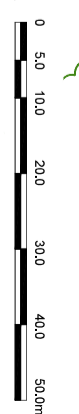
Project Ireland 2040
 Building Ireland's Future

Rev	Date	Drn	Chkd	Appd	Description
M01	04/03/2022	JV	JK	NH	ISSUE FOR PHASE 4 PLANNING

Client	NTA Udaras Maitlandia Iomhair National Transport Authority
Engineering Designer	ARUP
Date	04/03/2022
Project Code	BCIDC
Scale	1:500 @ A1 1:1000 @ A3
Originator Code	ARUP
Drawn	JV
Checked	JK
Approved	NH
QMS Code	288401-00

Programme Title	BUSCONNECTS DUBLIN
Drawing Title	CORE BUS CORRIDORS INFRASTRUCTURE WORKS
Drawing File Name	BELFIELD / BLACKROCK TO CITY CENTRE CORE BUS CORRIDOR SCHEME
Sheet Number	12 of 23
Status	A
Rev	M01

DO NOT SCALE USE FIGURED DIMENSIONS ONLY



LEGEND:

- EXISTING SURFACE RETAINED
- PROPOSED POURED CONCRETE
- PROPOSED ASPHALT
- PROPOSED STONE PAVING
- PROPOSED CONCRETE PAVING
- PROPOSED STONE / CONCRETE SETT PAVING
- PROPOSED SELF-FINDING GRAVEL
- PROPOSED COMMUNITY ENHANCEMENT
- PROPOSED TREES
- RETAINED TREES
- REMOVED TREES
- RETAINED VEGETATION
- REMOVED VEGETATION
- PROPOSED NATIVE PLANTING
- PROPOSED ORNAMENTAL PLANTING
- RETAINED GRASS VERGE AND AMENITY AREAS
- PROPOSED GRASS VERGE AND AMENITY AREAS
- PROPOSED SPECIES RICH GRASS LAND SUDS
- SITE BOUNDARY LINE
- TEMPORARY LAND ACQUISITION

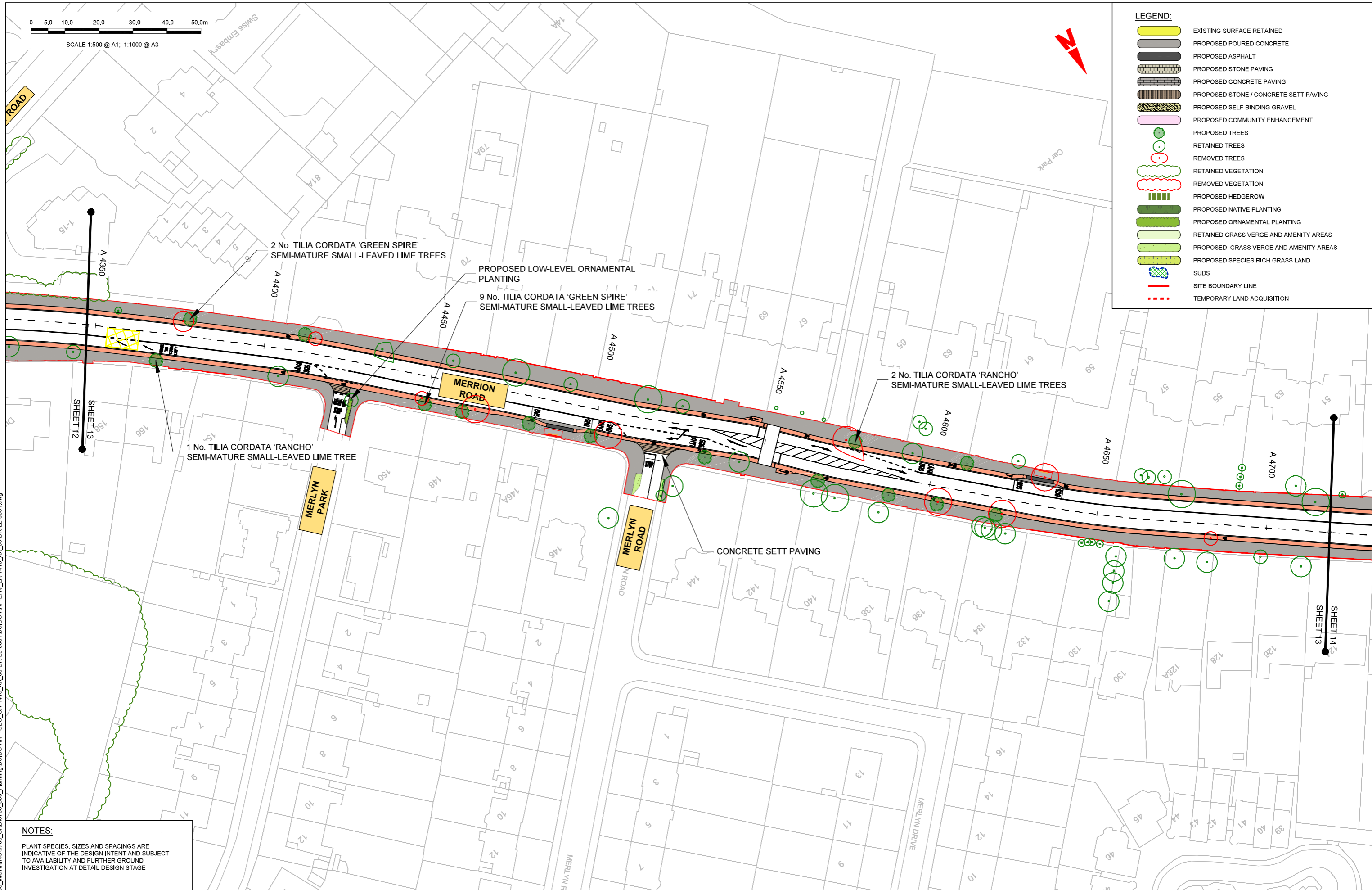
0 5.0 10.0 20.0 30.0 40.0 50.0m

SCALE 1:500 @ A1; 1:1000 @ A3



LEGEND:

	EXISTING SURFACE RETAINED
	PROPOSED POURED CONCRETE
	PROPOSED ASPHALT
	PROPOSED STONE PAVING
	PROPOSED CONCRETE PAVING
	PROPOSED STONE / CONCRETE SETT PAVING
	PROPOSED SELF-BINDING GRAVEL
	PROPOSED COMMUNITY ENHANCEMENT
	PROPOSED TREES
	RETAINED TREES
	REMOVED TREES
	RETAINED VEGETATION
	REMOVED VEGETATION
	PROPOSED HEDGEROW
	PROPOSED NATIVE PLANTING
	PROPOSED ORNAMENTAL PLANTING
	RETAINED GRASS VERGE AND AMENITY AREAS
	PROPOSED GRASS VERGE AND AMENITY AREAS
	PROPOSED SPECIES RICH GRASS LAND
	SUDS
	SITE BOUNDARY LINE
	TEMPORARY LAND ACQUISITION



NOTES:

PLANT SPECIES, SIZES AND SPACINGS ARE INDICATIVE OF THE DESIGN INTENT AND SUBJECT TO AVAILABILITY AND FURTHER GROUND INVESTIGATION AT DETAIL DESIGN STAGE

Disclaimer:
 a. © National Transport Authority (NTA) 2022. This drawing is confidential and the copyright in it is owned by NTA. This drawing must not be either loaned, copied or otherwise reproduced in whole or in part or used for any purpose without the prior permission of NTA.
 b. This drawing is to be used for the design element identified in the title block. Other information shown is to be considered indicative only. The drawing is to be read in conjunction with all other relevant design drawings.
 c. O.S. data used for plans are printed under © Ordnance Survey Ireland Government of Ireland. All rights reserved. Licence Number 2022/OS_LMA_180 National Transport Authority. All elevations are in metres and relate to OSGI Geoid Model (OSGM15) Mean Head. All Co-ordinates are in Irish Transverse Mercator Grid (ITM) as defined by OSGI active local GPS station.
 d. Information concerning the position of apparatus shown on this drawing is based on drawings supplied by the utility owners and/or the utility works contractor, whilst every care has been taken in the preparation of this drawing, positions should be taken as approximate and are intended for general guidance only and no representation is made by the NTA as to the accuracy, completeness, sufficiency or otherwise of this information. The information contained herein does not purport to be comprehensive or final as the apparatus is subject to being altered and/or superseded. Recipients should not rely on this information. Any liabilities are hereby expressly disclaimed.
 e. The information contained herein has been provided by the NTA but does not purport to be comprehensive or final. Recipients should not rely on the information. Neither the NTA nor any of its directors, officers, employees, agents, stakeholders or advisers make any representation or warranty as to, or accept any liability or responsibility in relation to, the adequacy, accuracy, reasonableness or completeness of the information provided as part of this document or any matter on which the information is based (including but not limited to loss or damage arising as a result of reliance by recipients on the information or any part of it. Any liabilities are hereby expressly disclaimed.



Rev	Date	Drn	Chk'd	App'd	Description
M01	04/03/2022	JV	JK	NH	ISSUE FOR PHASE 4: PLANNING

Client
NTA
 Údarás Náisiúnta Iompair
 National Transport Authority

Engineering Designer
ARUP

Date	Scale	Drawn	Checked	Approved
04/03/2022	1:500 @ A1 1:1000 @ A3	JV	JK	NH
Project Code	Originator Code	QMS Code		
BCIDC	ARP	288401-00		

Programme Title
**BUSCONNECTS DUBLIN
 CORE BUS CORRIDORS INFRASTRUCTURE WORKS**

Drawing Title
 BELFIELD / BLACKROCK TO CITY CENTRE CORE BUS CORRIDOR SCHEME
 LANDSCAPING GENERAL ARRANGEMENT

Drawing File Name	Sheet Number	Status	Rev
BCIDC-ARP-ENV_LA-1415_XX_00-DR-LL-0013	13 of 23	A	M01























DO NOT SCALE USE FIGURED DIMENSIONS ONLY

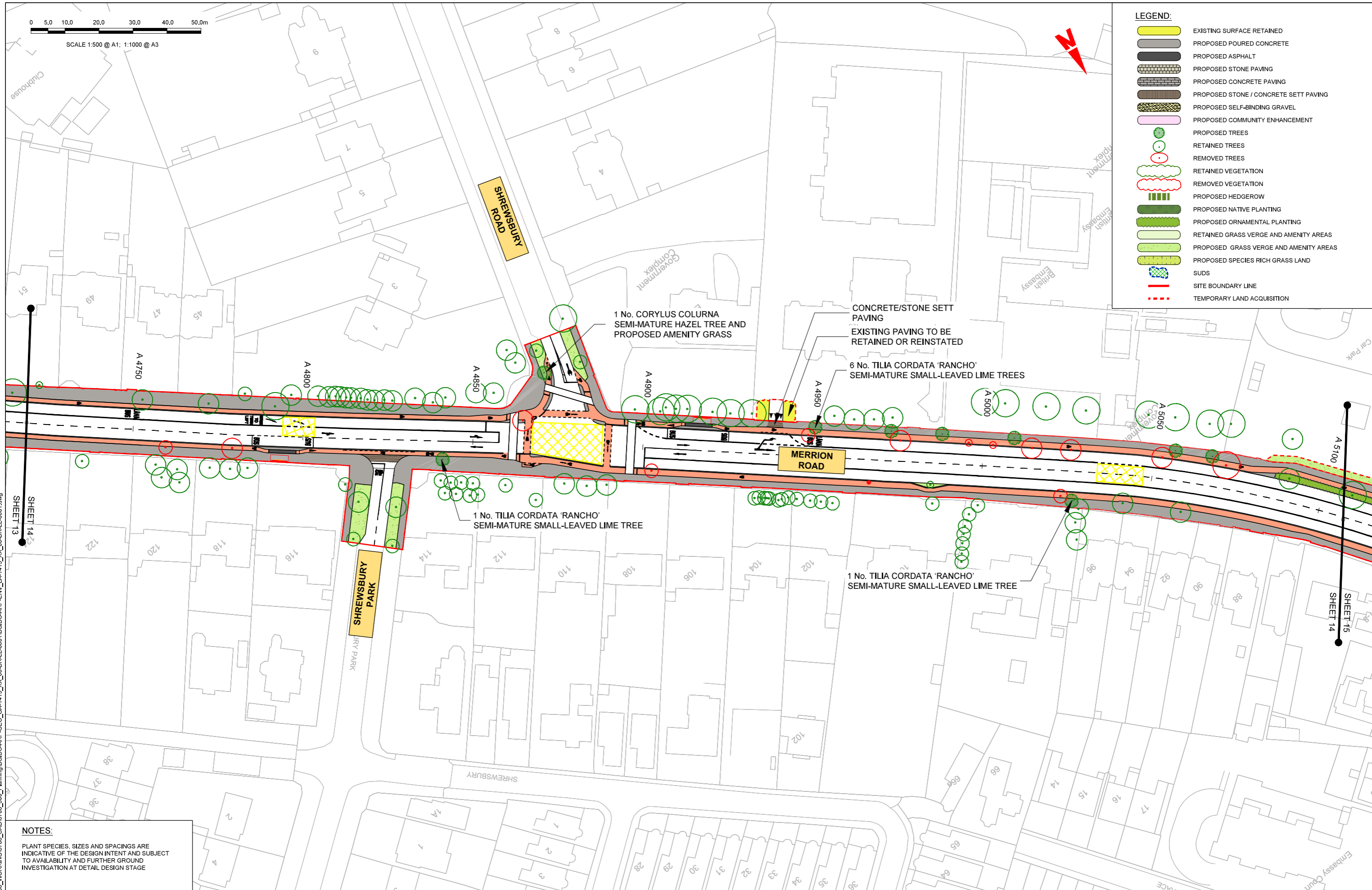
Y:\6708_BUSCONNECTS ED\6708_WORKING\6708_CAD\6708_300_Planning\BCIDC-ARP-GEQ_GA-1415_XX_00-DR-LL-0013.dwg

0 5.0 10.0 20.0 30.0 40.0 50.0m

SCALE 1:500 @ A1; 1:1000 @ A3

LEGEND:

-  EXISTING SURFACE RETAINED
-  PROPOSED POURED CONCRETE
-  PROPOSED ASPHALT
-  PROPOSED STONE PAVING
-  PROPOSED CONCRETE PAVING
-  PROPOSED STONE / CONCRETE SETT PAVING
-  PROPOSED SELF-BINDING GRAVEL
-  PROPOSED COMMUNITY ENHANCEMENT
-  PROPOSED TREES
-  RETAINED TREES
-  REMOVED TREES
-  RETAINED VEGETATION
-  REMOVED VEGETATION
-  PROPOSED HEDGEROW
-  PROPOSED NATIVE PLANTING
-  PROPOSED ORNAMENTAL PLANTING
-  RETAINED GRASS VERGE AND AMENITY AREAS
-  PROPOSED GRASS VERGE AND AMENITY AREAS
-  PROPOSED SPECIES RICH GRASS LAND
-  SUDS
-  SITE BOUNDARY LINE
-  TEMPORARY LAND ACQUISITION



NOTES:

PLANT SPECIES, SIZES AND SPACINGS ARE INDICATIVE OF THE DESIGN INTENT AND SUBJECT TO AVAILABILITY AND FURTHER GROUND INVESTIGATION AT DETAIL DESIGN STAGE

Disclaimer
 a. © National Transport Authority (NTA) 2022. This drawing is confidential and the copyright in it is owned by NTA. This drawing must not be either loaned, copied or otherwise reproduced in whole or in part or used for any purpose without the prior permission of NTA.
 b. This drawing is to be used for the design element identified in the title box. Other information shown is to be considered indicative only. The drawing is to be read in conjunction with all other relevant design drawings.
 c. OS, data used for plans are printed under © Ordnance Survey Ireland Government of Ireland. All rights reserved. Licence Number 2022/OS_WMA_180 National Transport Authority. All elevations are in metres and relate to OSi Geoid Model (OSGM15) Mean Head. All Co-ordinates are in Irish Transverse Mercator Grid (ITM) as defined by OSi active local GPS station.
 d. Information concerning the position of apparatus shown on this drawing is based on drawings supplied by the utility owners and/or the utility works contractor, whilst every care has been taken in the preparation of this drawing, positions should be taken as approximate and are intended for general guidance only and no representation is made by the NTA as to the accuracy, completeness, sufficiency or otherwise of this drawing and the position of the apparatus. The information contained herein does not purport to be comprehensive or final as the apparatus is subject to being altered and/or superseded. Recipients should not rely on this information. Any liabilities are hereby expressly disclaimed.
 e. The information contained herein has been provided by the NTA but does not purport to be comprehensive or final. Recipients should not rely on the information. Neither the NTA nor any of its directors, officers, employees, agents, stakeholders or advisers make any representation or warranty as to, or accept any liability or responsibility in relation to, the adequacy, accuracy, reasonableness or completeness of the information provided as part of this document or any matter on which the information is based (including but not limited to loss or damage arising as a result of reliance by recipients on the information or any part of it. Any liabilities are hereby expressly disclaimed.



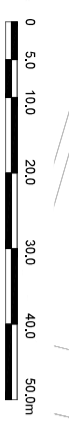
Rev	Date	Drn	Chk'd	App'd	Description
M01	04/03/2022	JV	JK	NH	ISSUE FOR PHASE 4: PLANNING

Client NTA Údarás Náisiúnta Iompair National Transport Authority		Engineering Designer ARUP		
Date 04/03/2022	Scale 1:500 @ A1 1:1000 @ A3	Drawn JV	Checked JK	Approved NH
Project Code BCIDC	Originator Code ARP	QMS Code 288401-00		

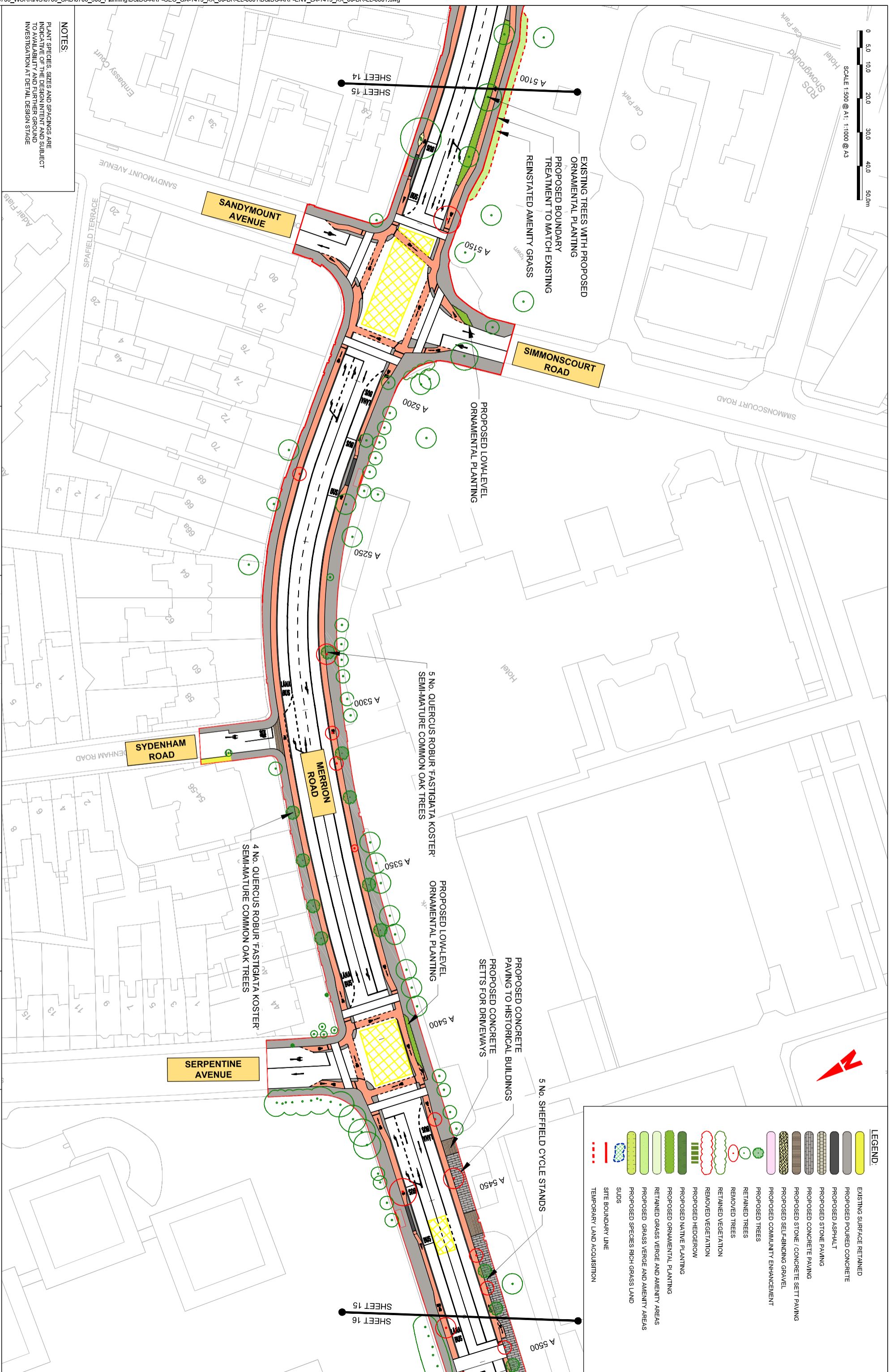
Programme Title BUSCONNECTS DUBLIN CORE BUS CORRIDORS INFRASTRUCTURE WORKS			
Drawing Title BELFIELD / BLACKROCK TO CITY CENTRE CORE BUS CORRIDOR SCHEME LANDSCAPING GENERAL ARRANGEMENT			
Drawing File Name BCIDC-ARP-ENV_LA-1415_XX_00-DR-LL-0014	Sheet Number 14 of 23	Status A	Rev M01

DO NOT SCALE USE FIGURED DIMENSIONS ONLY

Y:\6708_BUSCONNECTS ED\6708_WORKING\6708_CAD\6708_300_Planning\BCIDC-ARP-ENV_LA-1415_XX_00-DR-LL-0014\1415_XX_00-DR-LL-0014.dwg



SCALE 1:500 @ A1: 1:1000 @ A3



NOTES:
PLANT SPECIES, SIZES AND SPACINGS ARE INDICATIVE OF THE DESIGN INTENT AND SUBJECT TO AVAILABILITY AND FURTHER GROUND INVESTIGATION AT DETAIL DESIGN STAGE

1. This drawing is the property of the National Transport Authority (NTA) and is to be used for the purpose intended only. It is not to be reproduced, stored in a retrieval system, or transmitted in any form or by any means, electronic, mechanical, photocopying, recording, or by any information storage or retrieval system, without the prior written permission of the NTA. The NTA does not accept any liability for errors or omissions in this drawing, and it is the user's responsibility to verify the accuracy of the information provided.

2. This drawing is to be used for the design intent only. It is not to be used for construction purposes. The design is subject to change without notice. The user is responsible for ensuring that the design is suitable for the intended purpose.

3. The NTA is not responsible for the accuracy of the information provided in this drawing. The user is responsible for verifying the accuracy of the information provided.

4. The NTA is not responsible for the accuracy of the information provided in this drawing. The user is responsible for verifying the accuracy of the information provided.

5. The NTA is not responsible for the accuracy of the information provided in this drawing. The user is responsible for verifying the accuracy of the information provided.

6. The NTA is not responsible for the accuracy of the information provided in this drawing. The user is responsible for verifying the accuracy of the information provided.



Rev	Date	Drn	CHK'd	App'd	Description
M01	04/03/2022	JV	JK	NH	ISSUE FOR PHASE 4 PLANNING

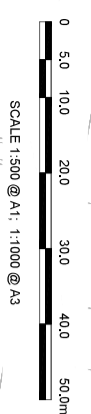
Client				Engineering Designer			
 Udarás Náisiúnta Iompair National Transport Authority				 ARUP			
Date	Scale	Originator Code	Drawn	Checked	Approved	Project Code	QMS Code
04/03/2022	1:500 @ A1 1:1000 @ A3	ARF	JV	JK	NH	BCIDC	288401-00

Programme Title				Drawing Title			
BUSCONNECTS DUBLIN				CORE BUS CORRIDORS INFRASTRUCTURE WORKS			
BELFIELD / BLACKROCK TO CITY CENTRE CORE BUS CORRIDOR SCHEME				LANDSCAPING GENERAL ARRANGEMENT			
Drawing File Name	Sheet Number	Status	Rev	Drawing File Name	Sheet Number	Status	Rev
BCIDC-ARP-ENV_LA-1415_XX_00-DR-LL-0015	15 of 23	A	M01	BCIDC-ARP-ENV_LA-1415_XX_00-DR-LL-0015	15 of 23	A	M01

LEGEND:

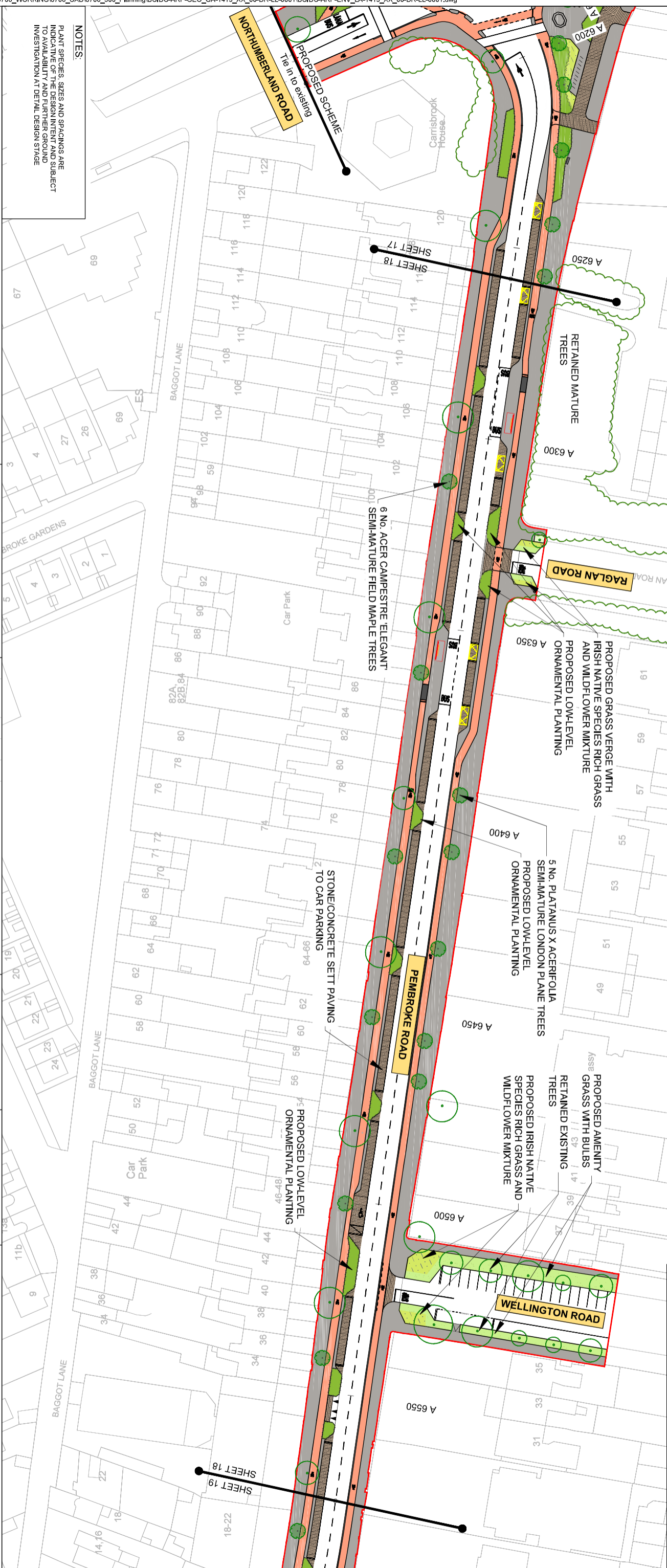
	EXISTING SURFACE RETAINED
	PROPOSED POURED CONCRETE
	PROPOSED ASPHALT
	PROPOSED STONE PAVING
	PROPOSED CONCRETE PAVING
	PROPOSED STONE / CONCRETE SETT PAVING
	PROPOSED SELF-FINISHING GRAVEL
	PROPOSED COMMUNITY ENHANCEMENT
	PROPOSED TREES
	RETAINED TREES
	REMOVED TREES
	RETAINED VEGETATION
	REMOVED VEGETATION
	PROPOSED HEDGEROW
	PROPOSED NATIVE PLANTING
	PROPOSED ORNAMENTAL PLANTING
	RETAINED GRASS VERGE AND AMENITY AREAS
	PROPOSED GRASS VERGE AND AMENITY AREAS
	PROPOSED SPECIES RICH GRASS LAND
	SUDS
	SITE BOUNDARY LINE
	TEMPORARY LAND ACQUISITION

DO NOT SCALE USE FIGURED DIMENSIONS ONLY



LEGEND:

- EXISTING SURFACE RETAINED
- PROPOSED POURED CONCRETE
- PROPOSED ASPHALT
- PROPOSED STONE PAVING
- PROPOSED CONCRETE PAVING
- PROPOSED STONE / CONCRETE SETT PAVING
- PROPOSED SELF-FINDING GRAVEL
- PROPOSED COMMUNITY ENHANCEMENT
- PROPOSED TREES
- RETAINED TREES
- REMOVED TREES
- RETAINED VEGETATION
- REMOVED VEGETATION
- PROPOSED HEDGEROW
- PROPOSED NATIVE PLANTING
- PROPOSED ORNAMENTAL PLANTING
- RETAINED GRASS VERGE AND AMENITY AREAS
- PROPOSED GRASS VERGE AND AMENITY AREAS
- PROPOSED SPECIES RICH GRASS LAND SUDS
- SITE BOUNDARY LINE
- TEMPORARY LAND ACQUISITION



NOTES:

PLANT SPECIES, SIZES AND SPACINGS ARE INDICATIVE OF THE DESIGN INTENT AND SUBJECT TO AVAILABILITY AND FURTHER GROUND INVESTIGATION AT DETAIL DESIGN STAGE

1. This drawing is to be used for the design of the proposed scheme. It is not to be used for any other purpose without the prior permission of the author.

2. The drawing is to be used for the design of the proposed scheme. It is not to be used for any other purpose without the prior permission of the author.

3. The drawing is to be used for the design of the proposed scheme. It is not to be used for any other purpose without the prior permission of the author.

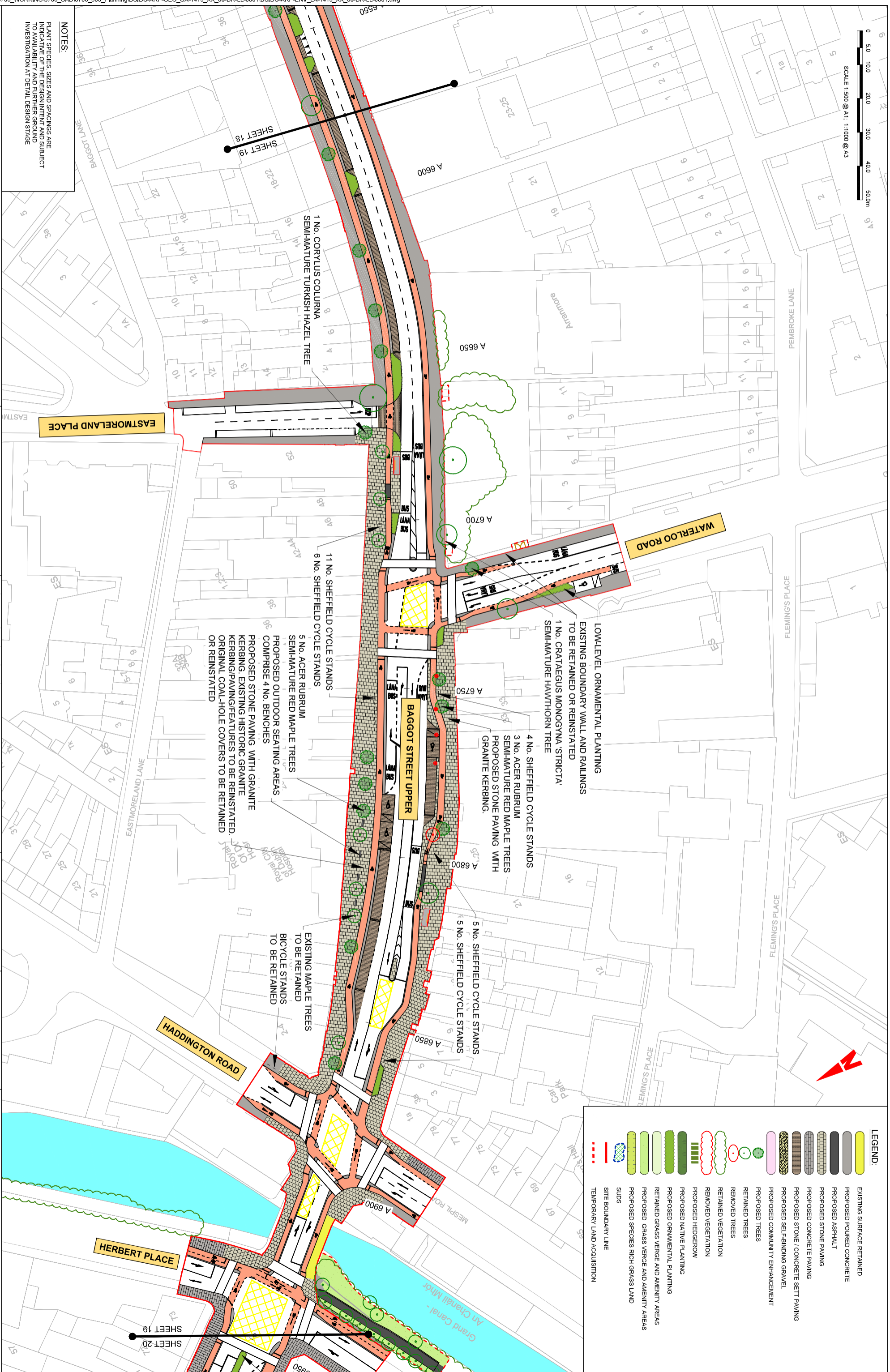
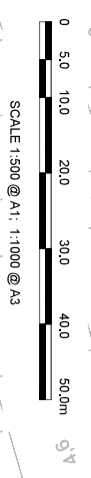
4. The drawing is to be used for the design of the proposed scheme. It is not to be used for any other purpose without the prior permission of the author.

Rev	Date	Dwn	Chkd	Appd	Description
M01	04/03/2022	JV	JK	NH	ISSUE FOR PHASE 4 PLANNING

Client	NTA Udaras Na h-Eilinn National Transport Authority
Project Code	BCIDC
Date	04/03/2022
Scale	1:500 @ A1 1:1000 @ A3
Originator Code	ARUP
Drawn	JV
Checked	JK
Approved	NH
Project Code	BCIDC
Originator Code	ARUP
Drawn	JV
Checked	JK
Approved	NH

Programme Title	BUSCONNECTS DUBLIN
Core Title	CORE BUS CORRIDORS INFRASTRUCTURE WORKS
Drawing Title	BELFIELD / BLACKROCK TO CITY CENTRE CORE BUS CORRIDOR SCHEME
Drawing File Name	LANDSCAPING GENERAL ARRANGEMENT
Sheet Number	18 of 23
Status	A
Rev	M01

DO NOT SCALE USE FIGURED DIMENSIONS ONLY



NOTES:
 PLANT SPECIES, SIZES AND SPACINGS ARE INDICATIVE OF THE DESIGN INTENT AND SUBJECT TO AVAILABILITY AND FURTHER GROUND INVESTIGATION AT DETAIL DESIGN STAGE

1. This drawing is the property of ARUP. It is to be used for the purposes stated and no other use without the prior written consent of ARUP. The drawing is to be used for the purposes stated and no other use without the prior written consent of ARUP. The drawing is to be used for the purposes stated and no other use without the prior written consent of ARUP. The drawing is to be used for the purposes stated and no other use without the prior written consent of ARUP.



Rev	Date	Drn	Chkd	Appd	Description
M01	04/03/2022	JV	NH		ISSUE FOR PHASE 4 PLANNING

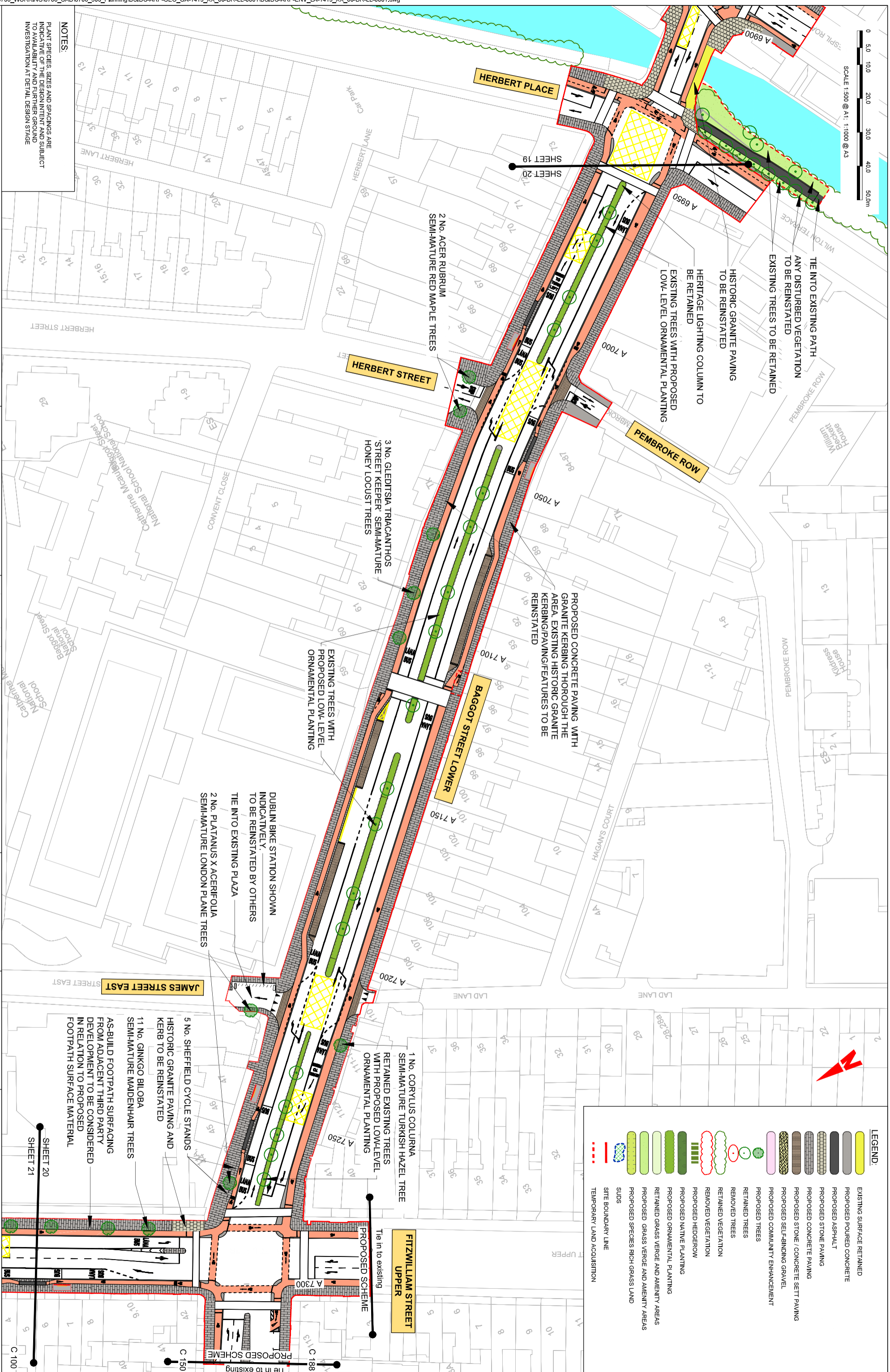
Client	Engineering Designer
NTA Udaras Maíntíne Iompair National Transport Authority	ARUP
Date: 04/03/2022 Project Code: BCIDC	Scale: 1:500 @ A1 1:1,000 @ A3 Originator Code: APF Drawn: JV Checked: JK Approved: NH

Programme Title	Drawing Title	Drawing File Name	Sheet Number	Status	Rev
BUSCONNECTS DUBLIN	CORE BUS CORRIDORS INFRASTRUCTURE WORKS	BELFIELD / BLACKROCK TO CITY CENTRE CORE BUS CORRIDOR SCHEME	19 of 23	A	M01
		LANDSCAPING GENERAL ARRANGEMENT			

LEGEND:

- EXISTING SURFACE RETAINED
- PROPOSED POURED CONCRETE
- PROPOSED ASPHALT
- PROPOSED STONE PAVING
- PROPOSED CONCRETE PAVING
- PROPOSED STONE / CONCRETE SETT PAVING
- PROPOSED SELF-FINDING GRAVEL
- PROPOSED COMMUNITY ENHANCEMENT
- PROPOSED TREES
- RETAINED TREES
- REMOVED TREES
- RETAINED VEGETATION
- REMOVED VEGETATION
- PROPOSED HEDGEROW
- PROPOSED NATIVE PLANTING
- PROPOSED ORNAMENTAL PLANTING
- RETAINED GRASS VERGE AND AMENITY AREAS
- PROPOSED GRASS VERGE AND AMENITY AREAS
- PROPOSED SPECIES RICH GRASS LAND SUDS
- SITE BOUNDARY LINE
- TEMPORARY LAND ACQUISITION

DO NOT SCALE USE FIGURED DIMENSIONS ONLY



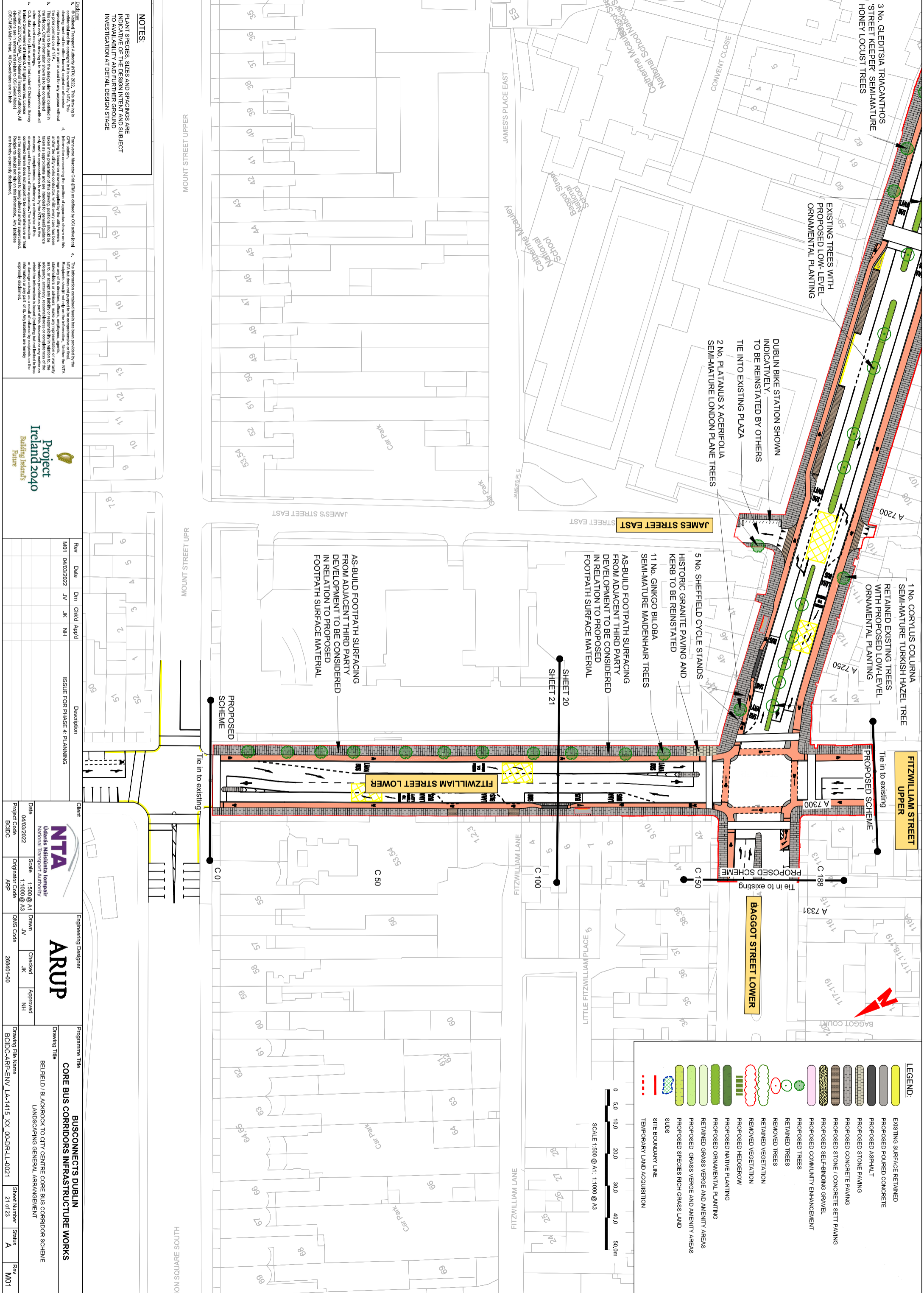
Rev	Date	Dm	Chkd	Appd	Description
M01	04/03/2022	JV	NH		ISSUE FOR PHASE 4 PLANNING

Client	NTA Udaras Náisiúnta Iompair National Transport Authority
Date	04/03/2022
Project Code	BCIDC
Scale	1:500 @ A1 1:1000 @ A3
Originator Code	ARUP
Originator App	
Engineering Designer	ARUP
Drawn	JV
Checked	NH
Approved	
QAIS Code	288401-00

Programme Title	BUSCONNECTS DUBLIN
Core Title	CORE BUS CORRIDORS INFRASTRUCTURE WORKS
Drawing Title	BELFIELD / BLACKROCK TO CITY CENTRE CORE BUS CORRIDOR SCHEME LANDSCAPING GENERAL ARRANGEMENT
Drawing File Name	BCIDC-ARP-ENV_LA-1415_XX_00-DR-LL-0020
Sheet Number	20 of 23
Status	A
Rev	M01

DO NOT SCALE USE FIGURED DIMENSIONS ONLY





NOTES:
 PLANT SPECIES, SIZES AND SPACINGS ARE INDICATIVE OF THE DESIGN INTENT AND SUBJECT TO AVAILABILITY AND FURTHER GROUND INVESTIGATION AT DETAIL DESIGN STAGE

LEGEND:
 EXISTING SURFACE RETAINED
 PROPOSED POURED CONCRETE
 PROPOSED ASPHALT
 PROPOSED STONE PAVING
 PROPOSED CONCRETE PAVING
 PROPOSED STONE / CONCRETE SETT PAVING
 PROPOSED SELF-FINDING GRAVEL
 PROPOSED COMMUNITY ENHANCEMENT
 PROPOSED TREES
 RETAINED TREES
 REMOVED TREES
 REMOVED VEGETATION
 PROPOSED NATIVE PLANTING
 PROPOSED ORNAMENTAL PLANTING
 RETAINED GRASS VERGE AND AMENITY AREAS
 PROPOSED GRASS VERGE AND AMENITY AREAS
 PROPOSED SPECIES RICH GRASS LAND SUDS
 SITE BOUNDARY LINE
 TEMPORARY LAND ACQUISITION

Scale:
 0 5.0 10.0 20.0 30.0 40.0 50.0m
 SCALE 1:500 @ A1: 1:1000 @ A3

AS-BUILD FOOTPATH SURFACING FROM ADJACENT THIRD PARTY DEVELOPMENT TO BE CONSIDERED IN RELATION TO PROPOSED FOOTPATH SURFACE MATERIAL

AS-BUILD FOOTPATH SURFACING FROM ADJACENT THIRD PARTY DEVELOPMENT TO BE CONSIDERED IN RELATION TO PROPOSED FOOTPATH SURFACE MATERIAL

AS-BUILD FOOTPATH SURFACING FROM ADJACENT THIRD PARTY DEVELOPMENT TO BE CONSIDERED IN RELATION TO PROPOSED FOOTPATH SURFACE MATERIAL

AS-BUILD FOOTPATH SURFACING FROM ADJACENT THIRD PARTY DEVELOPMENT TO BE CONSIDERED IN RELATION TO PROPOSED FOOTPATH SURFACE MATERIAL

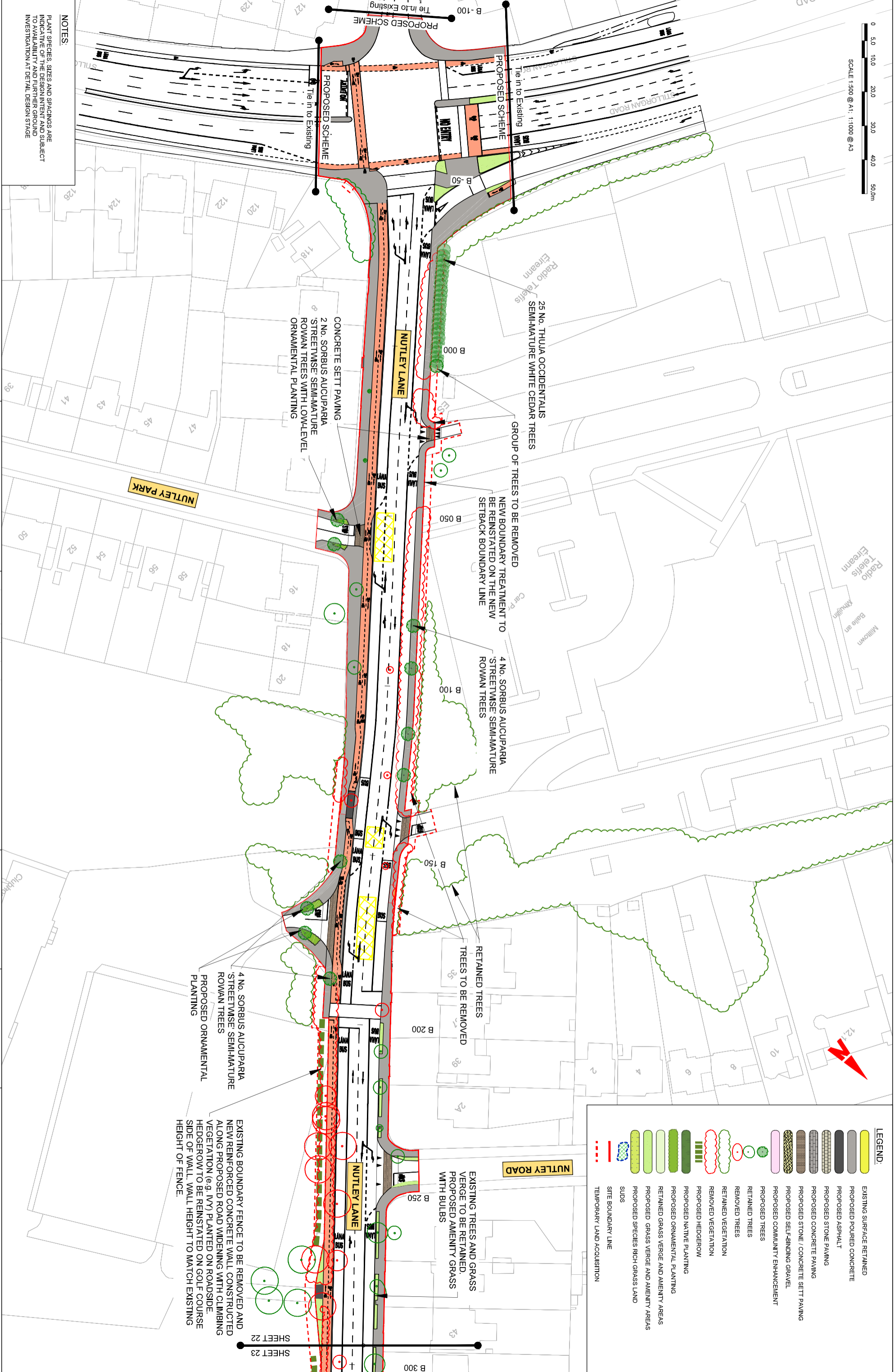

Rev	Date	Dn	Chkd	Appd	Description
M01	04/03/2022	JV	NH		ISSUE FOR PHASE 4 PLANNING

Client	Project Code	Date	Scale	Originator Code	Drawn	Checked	Approved
NTA Udaras Maíntíne Iompair National Transport Authority	BCDC	04/03/2022	1:500 @ A1 1:1000 @ A3	AR	JV	NH	NH

Engineering Designer	Programme Title	Drawing File Name	Sheet Number	Status	Rev
ARUP	BUSCONNECTS DUBLIN CORE BUS CORRIDORS INFRASTRUCTURE WORKS	BELFIELD / BLACKROCK TO CITY CENTRE CORE BUS CORRIDOR SCHEME LANDSCAPING GENERAL ARRANGEMENT	21 of 23	A	M01

DO NOT SCALE USE FIGURED DIMENSIONS ONLY





NOTES:

PLANT SPECIES, SIZES AND SPACINGS ARE INDICATIVE OF THE DESIGN INTENT AND SUBJECT TO AVAILABILITY AND FURTHER GROUND INVESTIGATION AT DETAIL DESIGN STAGE

1. The information contained herein has been prepared by the NTA but does not purport to be comprehensive or final. Recipients should not rely on the information. Neither the NTA nor its directors, officers, employees, agents, advisors or consultants make any representation or warranty, express or implied, in relation to the accuracy, completeness, sufficiency or otherwise of the information provided as part of this document or any matter on which the information is based (including but not limited to the information or any part of it. Any liabilities are hereby expressly disclaimed.

2. The information contained herein has been provided by the NTA but does not purport to be comprehensive or final. Recipients should not rely on the information. Neither the NTA nor its directors, officers, employees, agents, advisors or consultants make any representation or warranty, express or implied, in relation to the accuracy, completeness, sufficiency or otherwise of the information provided as part of this document or any matter on which the information is based (including but not limited to the information or any part of it. Any liabilities are hereby expressly disclaimed.

3. The information contained herein has been provided by the NTA but does not purport to be comprehensive or final. Recipients should not rely on the information. Neither the NTA nor its directors, officers, employees, agents, advisors or consultants make any representation or warranty, express or implied, in relation to the accuracy, completeness, sufficiency or otherwise of the information provided as part of this document or any matter on which the information is based (including but not limited to the information or any part of it. Any liabilities are hereby expressly disclaimed.

Project Ireland 2040
Building Ireland's Future

Rev	Date	Drn	Chkd	Appd	Description
M01	04/03/2022	JV	JK	NH	ISSUE FOR PHASE 4 PLANNING

Client
NTA
Udarás Náisiúnta Iompair
National Transport Authority

Engineering Designer
ARUP

Programme Title
BUSCONNECTS DUBLIN
CORE BUS CORRIDORS INFRASTRUCTURE WORKS

Drawing Title
BELFIELD / BLACKROCK TO CITY CENTRE CORE BUS CORRIDOR SCHEME
LANDSCAPING GENERAL ARRANGEMENT

Drawing File Name
BCIDC-ARP-ENV_LA-1415_XX_00-DR-LL-0022

Sheet Number
22 of 23

Status
A

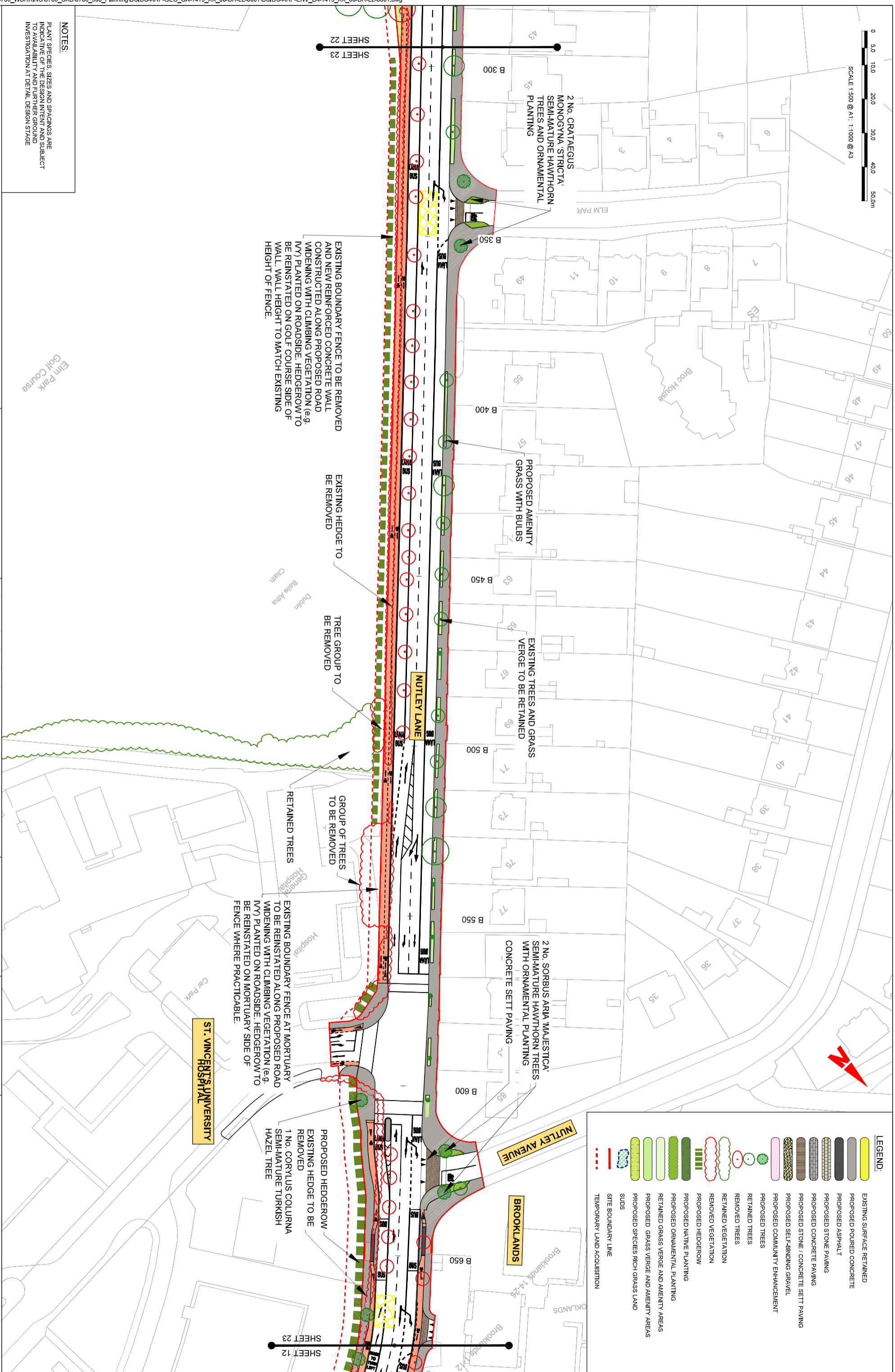
Rev
M01

LEGEND:

	EXISTING SURFACE RETAINED
	PROPOSED POURED CONCRETE
	PROPOSED ASPHALT
	PROPOSED STONE PAVING
	PROPOSED STONE / CONCRETE SETT PAVING
	PROPOSED SELF-FINDING GRAVEL
	PROPOSED COMMUNITY ENHANCEMENT
	PROPOSED TREES
	RETAINED TREES
	REMOVED TREES
	RETAINED VEGETATION
	REMOVED VEGETATION
	PROPOSED HEDGEROW
	PROPOSED NATIVE PLANTING
	PROPOSED ORNAMENTAL PLANTING
	RETAINED GRASS VERGE AND AMENITY AREAS
	PROPOSED GRASS VERGE AND AMENITY AREAS
	PROPOSED SPECIES RICH GRASS LAND
	PROPOSED RICH GRASS LAND
	SITE BOUNDARY LINE
	TEMPORARY LAND ACQUISITION

DO NOT SCALE USE FIGURED DIMENSIONS ONLY

SCALE 1:500 @ A1: 1:1000 @ A3
0 5.0 10.0 20.0 30.0 40.0 50.0m



NOTES:
PLANT SPECIES, SIZES AND SPACINGS ARE INDICATIVE OF THE DESIGN INTENT AND SUBJECT TO AVAILABILITY AND FURTHER GROUND INVESTIGATION AT DETAIL DESIGN STAGE

EXISTING BOUNDARY FENCE TO BE REMOVED AND NEW REINFORCED CONCRETE WALL CONSTRUCTED ALONG PROPOSED ROAD WIDENING WITH CLIMBING VEGETATION (e.g. IVY) PLANTED ON ROADSIDE. HEDGEROW TO BE REINSTATED ON GOLF COURSE SIDE OF WALL. WALL HEIGHT TO MATCH EXISTING HEIGHT OF FENCE.

EXISTING HEDGE TO BE REMOVED

TREE GROUP TO BE REMOVED

EXISTING BOUNDARY FENCE AT MORTUARY TO BE REINSTATED ALONG PROPOSED ROAD WIDENING WITH CLIMBING VEGETATION (e.g. IVY) PLANTED ON ROADSIDE. HEDGEROW TO BE REINSTATED ON MORTUARY SIDE OF FENCE WHERE PRACTICABLE.

PROPOSED HEDGEROW
EXISTING HEDGE TO BE REMOVED
1 No. CORYLUS COLURNA SEMI-MATURE TURKISH HAZEL TREE

2 No. CRATAEGUS MONOGYNA STRICTA SEMI-MATURE HAWTHORN TREES AND ORNAMENTAL PLANTING

PROPOSED AMENITY GRASS WITH BULBS

EXISTING TREES AND GRASS VERGE TO BE RETAINED

2 No. SORBUS ARIA MAJESTICA SEMI-MATURE HAWTHORN TREES WITH ORNAMENTAL PLANTING CONCRETE SETT PAVING

ST. VINCENT'S UNIVERSITY HOSPITAL

- LEGEND:**
- EXISTING SURFACE RETAINED
 - PROPOSED POURED CONCRETE
 - PROPOSED ASPHALT
 - PROPOSED STONE PAVING
 - PROPOSED CONCRETE PAVING
 - PROPOSED STONE / CONCRETE SETT PAVING
 - PROPOSED SELF-RANDING GRAVEL
 - PROPOSED COMMUNITY ENHANCEMENT
 - PROPOSED TREES
 - RETAINED TREES
 - REMOVED TREES
 - RETAINED VEGETATION
 - REMOVED VEGETATION
 - PROPOSED HEDGEROW
 - PROPOSED NATIVE PLANTING
 - PROPOSED ORNAMENTAL PLANTING
 - RETAINED GRASS VERGE AND AMENITY AREAS
 - PROPOSED GRASS VERGE AND AMENITY AREAS
 - PROPOSED SPECIES RICH GRASS LAND SLDS
 - SITE BOUNDARY LINE
 - TEMPORARY LAND ACQUISITION

Rev	Date	Drn	Chkd	Appd	Description
M01	04/03/2022	JV	JK	NH	ISSUE FOR PHASE 4 PLANNING

Client	<p>NTA Udarás Náisiúnta Iompair National Transport Authority</p>	Engineering Designer	<p>ARUP</p>						
Date	04/03/2022	Scale	1:500 @ A1 1:1000 @ A3	Drawn	JV	Checked	JK	Approved	NH
Project Code	BCDC	Originator Code	AR	GIS Code		288401-00			

Drawing Title	BUSCONNECTS DUBLIN CORE BUS CORRIDORS INFRASTRUCTURE WORKS		
Drawing File Name	BELFIELD / BLACKROCK TO CITY CENTRE CORE BUS CORRIDOR SCHEME LANDSCAPING GENERAL ARRANGEMENT		
Sheet Number	23 of 23	Status	A
Rev	M01		

DO NOT SCALE USE FIGURED DIMENSIONS ONLY